Vol. 2

55

West Toronto Junction 1-5 Section Back

INDEX TO INSURANCE PLAN OF T

—CHAS. E. GOAD, C. E. — 102 ST. FRANCOIS XAVIE

STREE

A

Abbey Lane 17
Adelaide St., East...N. Side. Nos. 2-78... 29
" " " 84-134... 30
" " S. Side. Nos. 1-69... 15
" " " 71-109... 16
Adelaide St., West..N. Side. Nos. 2-76... 28
" " " 82 148... 27
" " " 172-218... 26
" " " 220 284... 25
" " " 286-346... 24
" " " 348 402... 23
" " " 426-474... 22
" " " 476-480... 21
" " S. Side. Nos. 1-37... 14
" " " 41-103 . 13
" " " 105-165... 12
" " " 171-21 ... 64
" " " 235-263... 63
" " " 293-301... 62
" " " 303 361... 6
" " " 363-427... 60
" " " 429 435... 59
Agnes, North Side..... 41, 42
" South Side 35, 36
Albert, North Side 35, 36
" South Side..... 27, 28
Alexander..... 49, 84
Alice..... 36
Alma Avenue..... 70
Amelia 81, 85
Anderson 34, 40
Ann..... 47, 84
Argyle.. ..... 70, 71
Arthur 73
Asylum Lane..... 68
Avenue 80
AvenueLane 80

B

Baldwin..... 75
Balmuto 52
Balsam..... 62
Bathurst, East Side.....Nos. 13- 47... 66
" " ....55-105... 59
" " .....111-177... 21
" " ....181-303... 73
" " .....353-409.. 72
" West Side.....Nos. 32-50... 66
" " .....52-108... 59
" " .....118-178... 21
" " ....180-342... 73
" " .....402-410... 72
Bay, East Side 6, 14
" West Side.....5, 13
Beachell..... .....10, 89
BeaconsfieldA venue 69, 70
Bear..... 74
Bell..... 87
Bellevue Avenue.....74, 76
Bellevue Place 74
Berkeley, East Side.....Nos. 1- 29... 10
" " .....39-111... 18
" " .....115-201... 32
" " .....203-309... 86
" " .....319-341... 85
" West Side .....Nos. 2-30... 10
" " .....38-108... 18
" " .....114-204... 32
" " .....206-316... 86
" " .....318-346... 85
Beverley.....25, 75, 77
Bleeker.....83, 84, 85
Bloor East, South Side.....55, 78, 82
Bloor West, " 52, 79
Bond 29, 37, 43
Borden.....76, 78
Boulton.....12, 13
Brant.....23, 54, 61
Breadalbane.....48, 80
Bright..... 88
Britain 31
Brock, East Side.....24, 62, 67
" West Side.....23, 54, 61, 67
Brookfield..... 71
Brown's Lane 59
Brownville's Lane..... .....48, 50
Brunswick Avenue..... 76, 78

Carlton, South Side.....347... 81
Carlton Avenue 85
Catherine..... 24
Cecil. 75, 77
Centre.....35, 41, 80
Chapel 50
Charles.....53, 82
Charlotte 62
Cherry.....88, 89
Chesnut.....27, 35, 41, 80
Christopher 80
Church, East Side. .....Nos. 1- 19... 8
" " .....21- 75... 16
" " ....77-137... 30
" " ..... . 139-211... 38
" " ....219-305... 44
" " .....315-441... 84
" " .....465-565... 82
" West Side.....Nos. 2- 18... 7
" " .....20- 78... 15
" " .....84-142... 29
" " ....144-224... 37
" " .....226-304 .. 43
" " .....330-400... 47
" " .....402-476... 49
" " .....480-526... 51
" " .....546-596... 53
Clare..... 29
Claremont.....20, 72, 73
Clarence Square..... ....62, 67
Cassie Place..... 79
Clifford..... 68
Clyde 74
Contsworth 19
Colborne.....15, 16
College.....72, 76, 77
College Avenue (Queen St. Ave.) 26, 34, 40, 77
" " (Yonge St. Ave.)46, 77, 80
Commercial..... 16
Cornwall... 87
Court 15
Crawford..... 71
Cuttell's Lane..... 35
Cyprus..... 88, 89
Czar.....52, 79

D

Dale..... 35
Dalhousie.....30, 38, 44
D'Arcy 75
Defries..... 87
Denison 71
Denison Avenue..... .....22, 74
Derby..... 19
Devers Lane 71
Division..... 77
Dorset 64
Douro, North Side..... .....58, 89, 60
" South Side..... 66
Dover Court Road 69, 70, 71
Downey's Lane..... 36
Draper..... .....66, 67
Drummond Place.....24, 25
Duchess, North Side..... Nos. 2- 16... 30
" " .....22- 92... 31
" " .....94-156... 32
" " .....158-166... 33
" South Side.....Nos. 1- 19... 30
" " .....21-101 .. 31
" " .....105-177... 18
Dufferin..... 69, 70
Dufferin Place..... 75
Duke, North Side.....16, 18, 31
" South Side.....16, 17, 18
Duncan.....25, 26
Dundas.....70, 71

E

Earl..... 82
Eastern Avenue.....19, 88, 89
Eden Place..... 73
Edward 41, 42
Eleanor..... 74
Elizabeth.....27, 35, 41, 80
Elm..... 42

F

Farquhar's Lane..... 8
Fennings 71
Foxley 71
Frederick 9, 17
Front St. East, N. Side. Nos. 2- 60... 7
" " 62-112... 16
" " 114-156... 17
" " 158-214. . 18
" " 228-290... 19
" " 292-330... 88
" S. Side. Nos. 1- 63... 7
" " 65-103... 8
" " 105-151... 9
" " 153-219... 10
" " 221-283... 11
" " 285-379... 89
Front St. West, N. Side. Nos 2- 44... 6
" " 48-112... 5
" " 116-162... 4
" " 242-280... 65
" " 290-412... 67
" " 437-500... 66
" S. Side. Nos. 1- 43... 6
" " 47-111... 5
" " 115-161... 4
" (from Simcoe to Peter) 65
" (" Peter to Draper) 67
" (" Draper to Tecumseth) 66
Funston..... 88

G

Garrison.....20
George, East Side .....Nos. 1- 39... 9
" " .....41- 81... 17
" " .....85-159... 31
" " .....165 223... 39
" " .....229 305... 45
" West Side.....Nos. 2- 30... 8
" " ..... 32- 72... 16
" " .....82-146... 30
" " .....150-228.. 38
" " .....230-306... 44
Gerrard St. East, N. Side. Nos. 2-64... 47
" " 66-170... 84
" " 172-254... 85
" " 262-312... 86
" S. Side. Nos. 1- 63... 43
" " 67-123... 44
" " 125-165... 45
" " 171-311... 86
" " 313-418... 87
Gerrard St. West, N. Side, Nos. 2-64... 47
" " 76- 90... 80
" S. Side. Nos. 1- 59... 42
" " 65- 81... 41
Gifford..... 81
Givens..... 71
Gladstone Avenue..... 69, 70
Globe Lane.. 15
Gloucester.....51, 82
Gould.....43, 44
Goulding.....21, 73
Grange Avenue..... 75
Grange Road..... 7
Grenville.....46, 48, 80
Grove Avenue..... 71
Grosvenor.....48, 80
Grosvenor Avenue.. .....74, 76

H

Hackney 22, 74
Hagarman..... 35
Halton.....71, 80
Harbord.....78, 79
Harrison..... 71
Hayden..... 53
Hayter..... 46
Henry..... 75
Herbert 72, 73
Herrick. 78
Hickory..... 74
High..... 74
Homewood Avenue..... 84
Hope 73
Howard..... 83
Huntley 82
Huron 75, 77, 79

Jarvis, West Side..... Nos
" " ... ..
" " .....
John, East Side .....
" West Side .....
Johnston Lane..... ...
Jordan .....

K

Kerr's Lane.....
King St. East, N. Side...N
" "
" "
" "
" "
" S. Side...N
" "
" "
" "
" "
King St. West, N. Side...N
" "
" "
" "
" "
" "
" "
" "
" "
" "
" (West End).
" S. Side...N
" "
" "
" "
" "
" "
" "
" "
" "
" (West End)..
Kingston Road, South Side.

L

Lake View Avenue.....
Larch .....
Laurin .....
Leader Lane .....
Lennox.....
Leonard Avenue .....
Lewis .....
Linden .....
Lippincott .....
Lisgar.....
Little Adelaide, North Side.
" " " South Side.
Little Richmond ....
Locust .....
Lombard .....
Lorne .....
Louisa.....
Lumley.....

M

McCaul, East Side.....
" West Side .....
McDonnell Square .....
McDougall's Lane.....
Maitlee .....
McGill.....
Madeira Place.....
Maitland.....
Maitland Place .....
Maitland West.....
Major.....
Manning Avenue .....
Maple (East End).....
Maple (West End) .....
Mark.....
Markham .....
Melady's Lane.....
Melinda.....
Mason.....

N OF THE CITY OF TORONTO, [redacted]

T. FRANCOIS XAVIER STREET, MONTREAL. — March, 1882.—

STREETS.

Jarvis, West Side..... Nos. 204-276... 44
" " ... .. 282-422... 84
" " ..... 472-528... 82
John, East Side 25, 54, 64, 65
" West Side 25, 63, 65
Johnston Lane..... 14
Jordan 14

K

Kerr's Lane..... 74
King St. East, N. Side...Nos. 2- 96... 15
" " 100-172... 16
" " 178-250... 17
" " 252-332.. 18
" " 336-414... 19
" " 416-518... 88
" S. Side...Nos. 1-101... 15
" " 105 185... 16
" " 187-265... 17
" " 265-327... 18
" " 329-401... 19
" " 403-515... 88
King St. West, N. Side...Nos. 2- 48... 14
" " 52-126... 13
" " 128-180... 12
" " 186-252... 64
" " 258-306... 63
" " 308-342... 62
" " 344-408... 61
" " 410-474... 60
" " 476-548... 59
" " 550-626... 58
" " 658-694... 68
(West End)..... 69
" S. Side...Nos. 1- 53... 14
" " 55-139... 13
" " 141-189... 12
" " 199-257.. 64
" " 269-319... 65
" " 321-367... 62
" " 377-437... 61
" " 451-507... 60
" " 509-569... 59
" " 571-615... 58
" " 667-689... 68
" (West End)..... 69
Kingston Road, South Side..... 90

L

Lake View Avenue..... 71
Larch 75
Laurin 70
Leader Lane 15
Lennox..... 78
Leonard Avenue 74
Lewis 90
Linden 82
Lippincott 72, 76, 78
Lisgar.....69, 70
Little Adelaide, North Side.....20, 21, 68
" " South Side.....58, 59, 68
Little Richmond 20, 21, 22, 23
Locust 81
Lombard 29, 30
Lorne 5
Louisa.....35, 36
Lumley..... .....20, 73

M

McCaul, East Side.....40, 80
" West Side 75, 77
McDonnell Square 21, 59
McDougall's Lane..... 23
Magee 90
McGill.....47, 84
Madeira Place..... 86
Maitland.....49, 84
Maitland Place 84
Maitland West..... 71
Major.....78, 76
Manning Avenue 20, 73
Maple (East End)..... 81
Maple (West End) 71
Mark..... 87
Markham 72, 73
Melady's Lane.....
Melinda..... 14
Mason..... 89

Niagara..... ..20, 54, 58, 66
North 52
North Mutual..... 84
Northcote Ave..... .69, 70

O

Oak.....86, 87
Ontario, East Side.....Nos. 1- 45... 18
" " ..... 47-119... 32
" " ..... 121-235... 86
" " ..... 249-335... 85
" " ..... 435-495... 83
" West Side.....Nos. 2- 44... 18
" " ..... 46-114... 32
" " ..... 116-228... 86
" " ..... 250-342... 85
" " ..... 438-540... 83
Ontario Lane..... 32
Orde..... 80
Osgoode 35
Osgoode Lane..... 35
Oxford 76

P

Parliament, East Side.....Nos. 1- 41... 11
" " .... 47-133... 19
" " .... 135-215... 33
" " .... 217-341... 86
" " .... 381-471... 85
" " .... 485- ... 83
" West Side....Nos. 2- 42... 10
" " .... 46-120... 18
" " .... 124-202... 33
" " .... 204-318... 86
" " .... 348-474... 85
" (North End) 83
Paterson Place..... 33
Peel Avenue 70, 71
Pembroke 39, 45
Peter, East Side 24, 63, 65, 67
" West Side..... .....24, 62
Phœbe.....24, 75
Portland.....22, 60, 66
Power.....19, 33
Price's Lane..... .....41, 42
Princess, East Side.....10, 18
" West Side.....9, 17
Prospect..... 85

Q

Queen St. East, N. Side...Nos. 2-62... 29
" " 64-116... 30
" " 118-194... 31
" " 196 270... 32
" " 272-340... 33
" " 344-430... 88
" S. Side...Nos. 1-65... 29
" " 67-135... 30
" " 137-199... 31
" " 205-273... 32
" " 275-341... 33
" " 343-431... 88
Queen St. West, N. Side..Nos. 2-84... 28
" " 86-148... 27
" " 156-222... 26
" " 224-286... 25
" " 288-374... 24
" " 376-440... 23
" " 444-520... 22
" " 522-598... 21
" " 600-670... 20
" " 758-942... 71
" " 960-1086... 69
" (West End)..... 72
" S. Side..Nos. 1-77... 28
" " 79-155... 27
" " 157-229... 26
" " 231-305... 25
" " 307-365... 24
" " 369-429... 23
" " 431-501... 22
" " 503-559... 21
" " 561-665... 20
" " 737-791... 68
" (West End)..... 69
Queen's Park.....77, 79, 80
Queen's Park Crescent.....79, 80

R

Richmond St., S. Side.....Nos. 1- 63... 28
" " 75-131... 27
" " 133-195... 26
" " 197-253... 25
" " 269-279... 24
River.....17, 87, 88
Robert..... .....76, 78
Robert's Place..... 33
Robinson 73
Rose Avenue..... 83
Rush Lane..... 22
Rusholme Road.... 70
Russell 76, 77

S

Sackville, East Side.....Nos. 15-129... 88
" " 141-245... 87
" " 269-313... 81
Sackville, West Side...Nos. 2- 56... 19
" " 90-148... 33
" " 150-272... 86
" " 274- ... 85
Saulter 90
Scadding..... 90
Scott.....7, 15
Scott St. Lane..... 7
Seaton..... .....32, 86
Selby 82
Shaw..... 71
Sheppard 27, 28
Sheppard's Lane..... 21
Sherbourne, East Side...Nos. 1- 29... 9
" " 31- 61... 17
" " 63-139... 31
" " 141-211... 39
" " 217-273... 45
" " 75-415... 84
" " 2457-569... 83
" West Side. Nos. 2- 28... 9
" " 30- 70... 17
" " 72-138... 31
" " 150-232... 39
" " 248-306... 45
" " 368-430... 84
" " 466-526... 82
Shuter 37, 38, 39
Simcoe, East Side.....Nos. 1- 55... 4
" " 61-121... 12
" " 123-187... 26
" " 189-265... 34
" " 269-301... 40
" West Side... Nos. 2- 24... 65
" " 26-120... 64
" " 136-190... 26
" " 192-268... 34
" " 272-298... 40
Smith..... 90
Soho 24
Spadina Avenue, East Side. 24, 75, 77, 79
" West Side. 23, 74, 76, 78
Spadina Crescent.....76, 77
Spruce 81, 85, 87
St. Alban's, North Side.....50, 79
" South Side.....48, 80
St. Andrew's..... 74
St. Ann's Road 70
St. Charles..... 50
St. David..... .86, 87
St. George.....77, 79
St. James Avenue..... 83
St. Joseph.....50, 79
St. Lawrence 88
St. Mary's.....50, 52, 79
St. Nicholas..... 52
St. Patrick.....73, 74, 75
St. Patrick's Square..... 25
St. Paul..... 88
St. Paul's Lane 88
St. Thomas..... 79
St. Vincent..... . .....48, 50
Stafford..... 68
Stewart.....59, 60
Stonecutter's Lane 31
Strachan..... .....20, 72
Strachan Avenue..... 68
Strange 90
Suffolk Place 84
Sullivan 75

Terauley, East Side....Nos. 33-109... 36
" " 119-175... 42
" " 179-263... 46
" West Side.....Nos. 2- 30... 28
" " 32-118... 36
" " 120-192... 42
" " 196-264.. 46
Theatre Lane..... .. 13
Toronto..... 15
Trefann..... 33
Trinity..... ....11, 19
Trinity Square..... 36

U

University.....35, 41, 80

V

Vanauley..... .....23, 74
Vankoughnet..... 76
Victoria..... .....29, 37, 43
Victoria Lane..... 43
Victoria St. Lane..... 43
Vine 88
Virgins Lane..... 88

W

Walker's Lane..... 71
Walnut Av..... 58
Walton 41, 42
Wellesley, North Side...Nos. 2-66... 51
" " 68-166... 82
" " 194-340... 83
" " 370-402... 81
" South Side....Nos. 1- 61... 49
" " 83-109... 84
" " 199-339... 85
" " 369-373... 81
Wellesley Crescent..... 84
Wellesley Place..... 82
Wellington Avenue 58, 68
Wellington East, N. Side....Nos. 2-60... 15
" " S. Side. .....1-59... 7
Wellington Place.....60, 61, 66, 67
Wellington West, N. Side. Nos. 2- 40... 14
" " 42-108... 13
" " 110-152... 12
" " 160-230... 64
" " 232-284... 63
" " 304... 62
" S. Side...Nos. 1- 37... 6
" " 41-105... 5
" " 111-153... 4
" " 241-267... 65
" (West End) 67
West.....58
West Market.....8, 16
White's Block. 17
Wilcox, North Side 78, 79
" South Side 76, 77
William 26, 34, 40
Wilton, North Side 72, 73
" South Side 20
Wilton Ave., N. Side.....Nos. 2- 54... 43
" " " 58-116... 38
" " " 134-256... 86
" " " 276-352... 87
" " S. Side.....Nos. 1- 55... 37
" " " 63-117... 38
" " " 129-135 .. 39
" " " 137-255... 86
" " " 269-339... 87
Wilton Crescent, North Side..... 45
" " South Side..... 39
Winchester..... .. 81, 85
Wolsley..... 70
Wood 47, 49, 84
Woolsley, North Side..... 73, 74
" South Side..... .... 21, 22

Y

Yonge st., E. Side.....Nos. 1- 47... 7
" " ..... 49-107... 15
" " ..... 111-195... 29
" " ..... 197-281... 37
" " ..... 283-391... 43
" " ..... 397-469... 47
" " ..... 471-555... 49


158
122
126
72
COLLEGE
HALTON
FORLEY
CRANFORD
BULLER
SHAW
SUNNY
RIVER
ELLINGROSS AVE
LAKE HOPE
877
878
881
882
883
884
871
400
401
407
410
411
417
418
951
952
953
954
950
949
946
945
948


SEATON VILLAGE
NORTH CITY LIMIT
BLOOR (WEST)
HERRICK
SUSSEX
HARWOOD
WILCOX
AVENUE
SPADINA
COLD
CHASSAU
CECIL
HURON
BLOOR
ST. PATRICK
HIGH
ELEANOR
SULLIVAN
GRANGE AVE
134
78
75
74

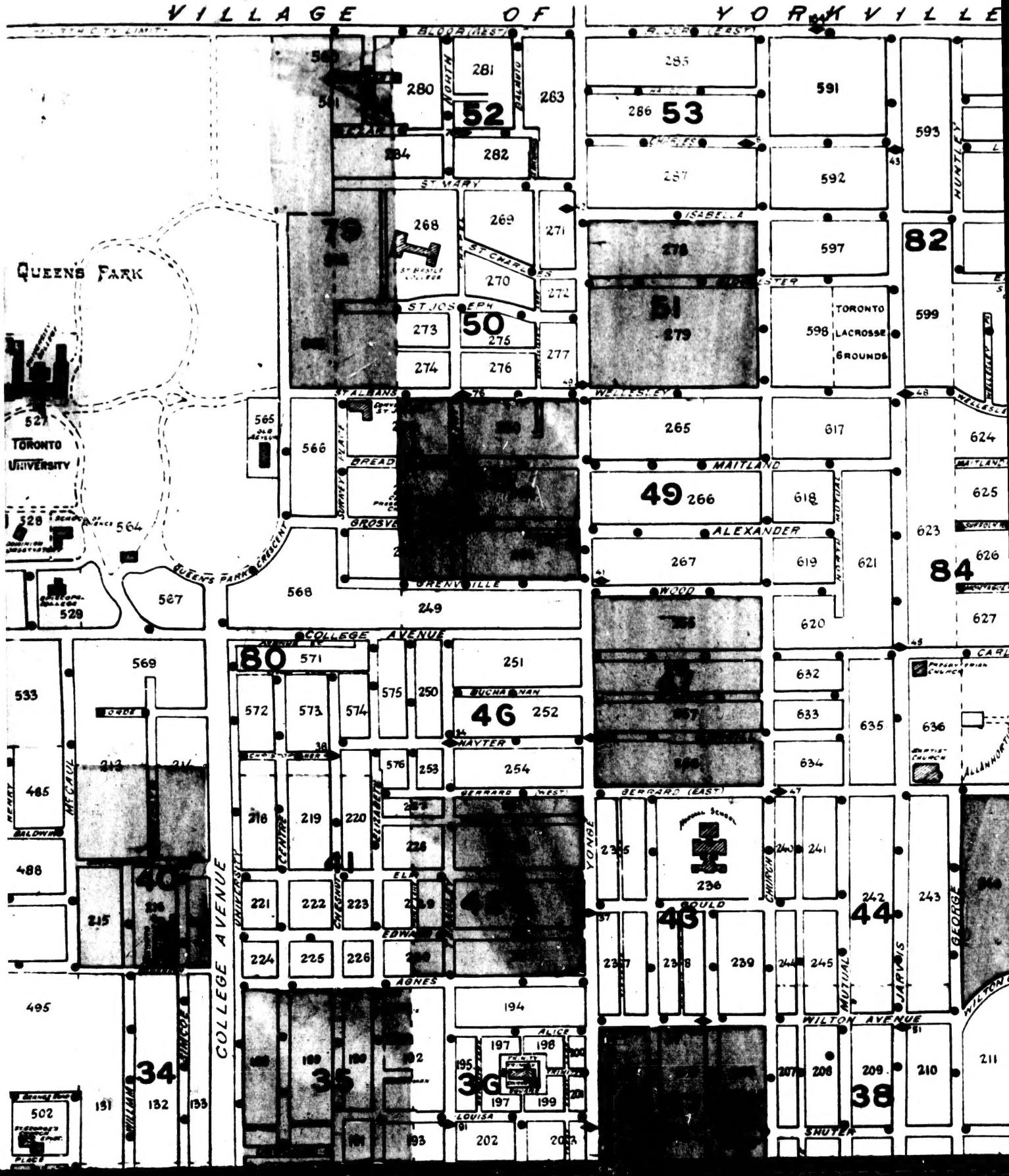
VILLAGE OF YORKVILLE
NORTH CITY LIMITS
BLOOR (WEST)
BLOOR (EAST)
NORTH
BALDWIN
CHARLES
ISABELLA
ST MARY
ST CHARLES
ST JOSEPH
ST ALBANS
WELLESLEY
MAITLAND
ALEXANDER
WOOD
GROSVENOR
GRENVILLE
COLLEGE AVENUE
BUCHANAN
HAYTER
GERRARD (WEST)
GERRARD (EAST)
ELM
EDWARD
AGNES
ALICE
LOUISA
GOULD
WILTON AVENUE
SHUTER
QUEENS PARK
QUEENS PARK CRESCENT
TORONTO UNIVERSITY
TORONTO LACROSSE GROUNDS
HENRY
MCCAUL
BALDWIN
UNIVERSITY
CENTRE
CHESTNUT
STRACHAN
YONGE
CHURCH
MUTUAL
JARVIS
GEORGE
HUNTLEY
WILLIAM
NICOLE
PRESBYTERIAN CHURCH
BAPTIST CHURCH
ALLANHURST
80
52
53
79
82
51
50
49
84
46
41
45
44
34
35
36
38

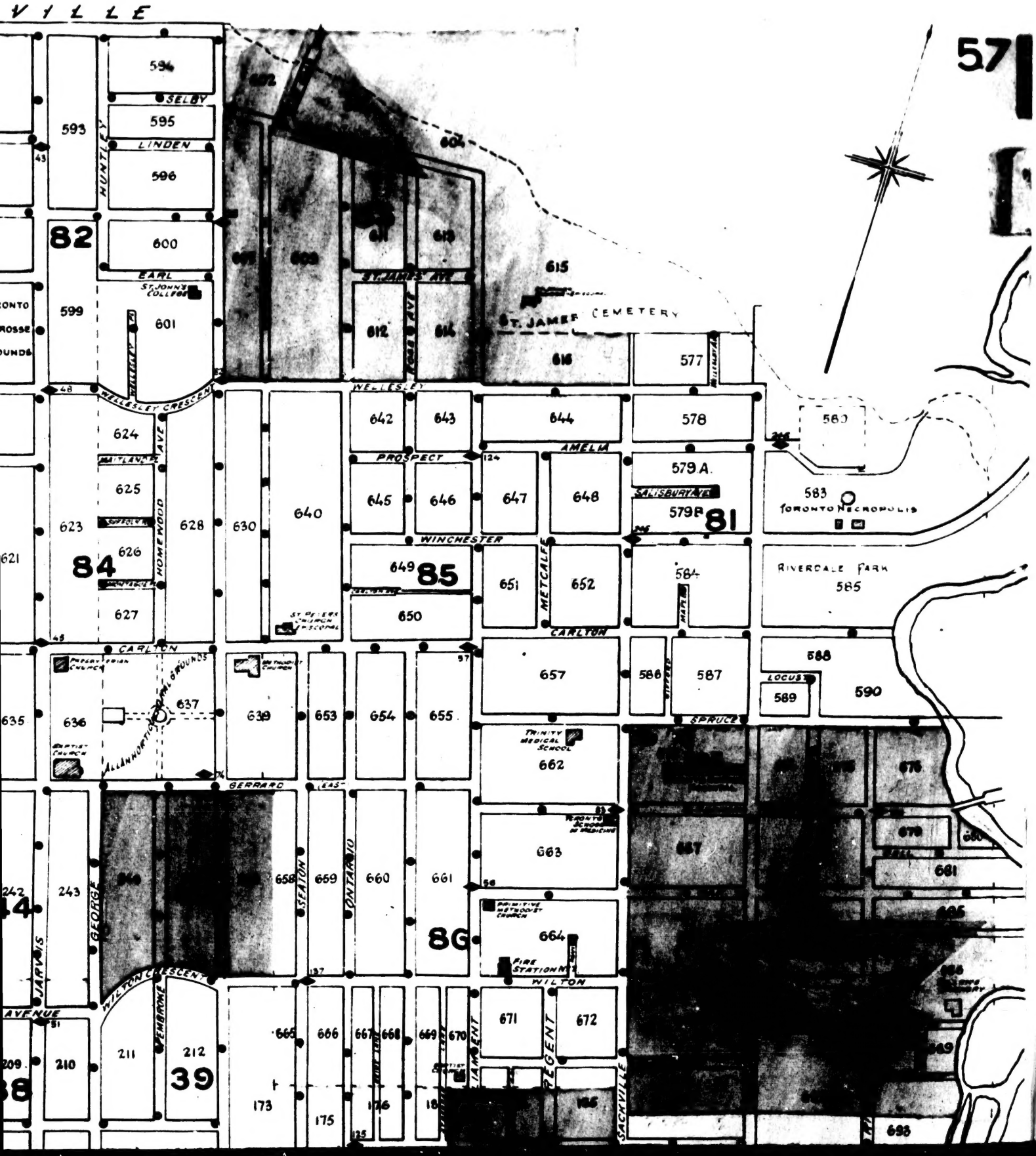
VILLE
57
SELBY
LINDEN
HUNTLEY
EARL
ST. JOHN'S COLLEGE
ST. JAMES AVE
ST. JAMES CEMETERY
WELLESLEY CRESCENT
WELLESLEY
PROSPECT
AMELIA
SALISBURY AVE
TORONTO NECROPOLIS
WINCHESTER
METCALFE
RIVERDALE PARK
CARLTON
HOMEWOOD AVE
ST. PETER'S CHURCH
PRESBYTERIAN CHURCH
METHODIST CHURCH
ALLANNOTICE
BAPTIST CHURCH
LOCUST
SPRUCE
TRINITY MEDICAL SCHOOL
GERRARD
EAST
TORONTO SCHOOL OF MEDICINE
STATION
ONTARIO
PRIMITIVE METHODIST CHURCH
FIRE STATION
WILTON
WILTON CRESCENT
GEORGE
JARVIS
AVENUE
PEMBROKE
PARLIAMENT
REGENT
SACKVILLE
82
84
85
81
86
39
594
595
596
593
600
599
601
602
603
604
605
606
607
608
609
610
611
612
613
614
615
616
577
578
579A
579B
580
583
584
585
586
587
588
589
590
621
623
624
625
626
627
628
630
635
636
637
639
640
642
643
644
645
646
647
648
649
650
651
652
653
654
655
657
658
659
660
661
662
663
664
665
666
667
668
669
670
671
672
173
175
176
209
210
211
212
242
243
657
669
670
671
672
676
678
679
680
681
685
689
693

SEE SHEET Nº 20

DEFOE [FORMERLY] LITTLE AD

(81')

TURNER AVE. [FORMERLY WEST]

ONTARIO TRUNK FACTORY
(H. E. CLARKE & CO.)
-LUMBER PILED-
Heat: Steam No Light
90 Water pails
man lives on premises
Benzine used in Varnish
50 Hand Grenades distributed
75 ft of 1½ Hose.

Lumber Yard (H. E. Clarke & Co.)

2'-11' HIGH

PLANING 1st
MILLING 2nd

IRONING TRUNKS 1st

OFFICE 1st
BAG MAKING 3rd

TANK

SANTERO PLACE

(80')

K

HEET Nº 20

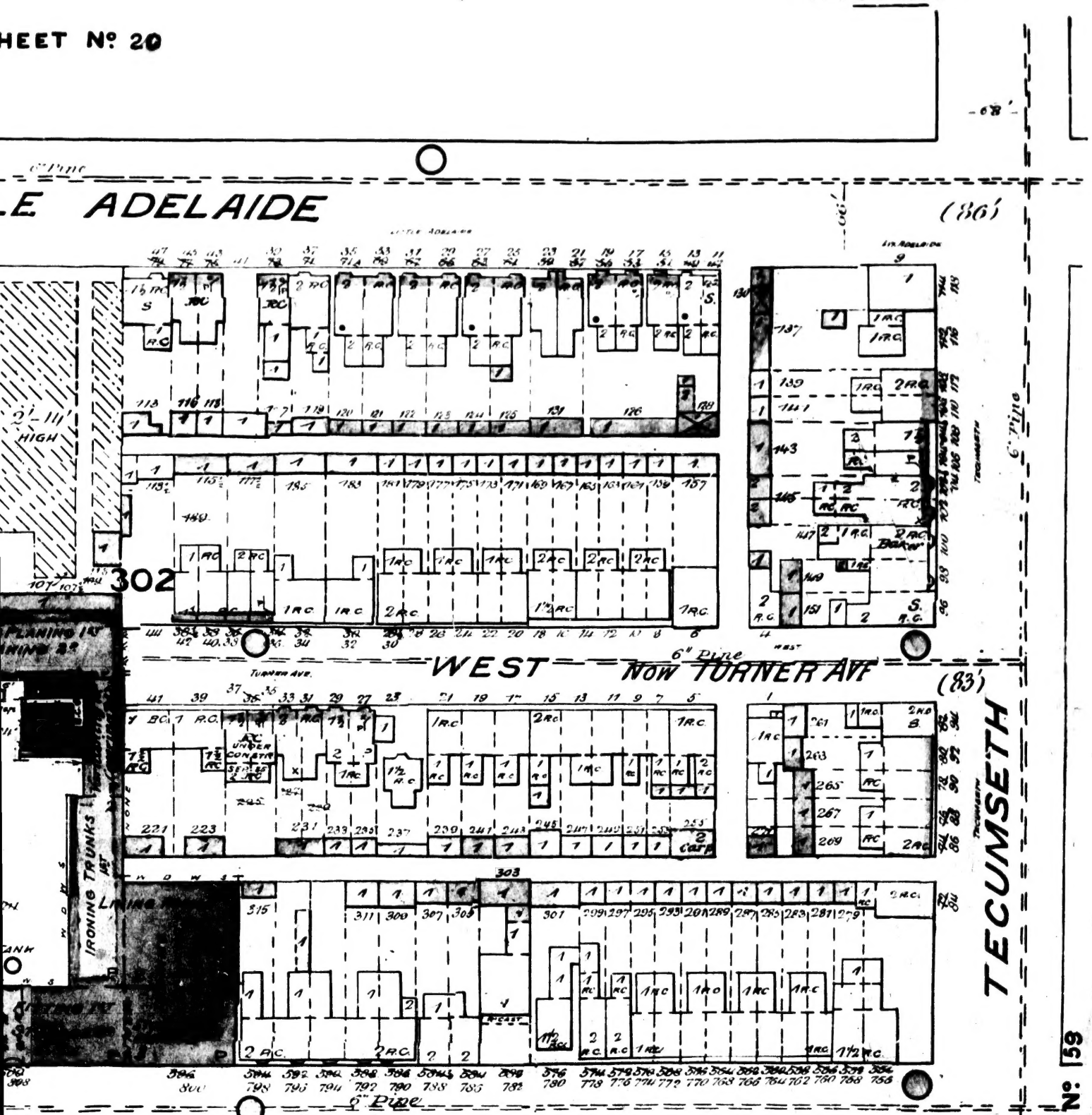
LE ADELAIDE
(86')
WEST
Now TURNER AVE
(83')
TECUMSETH
KING W.
(81')
302
303
IRONING TRUNKS
6" Pine

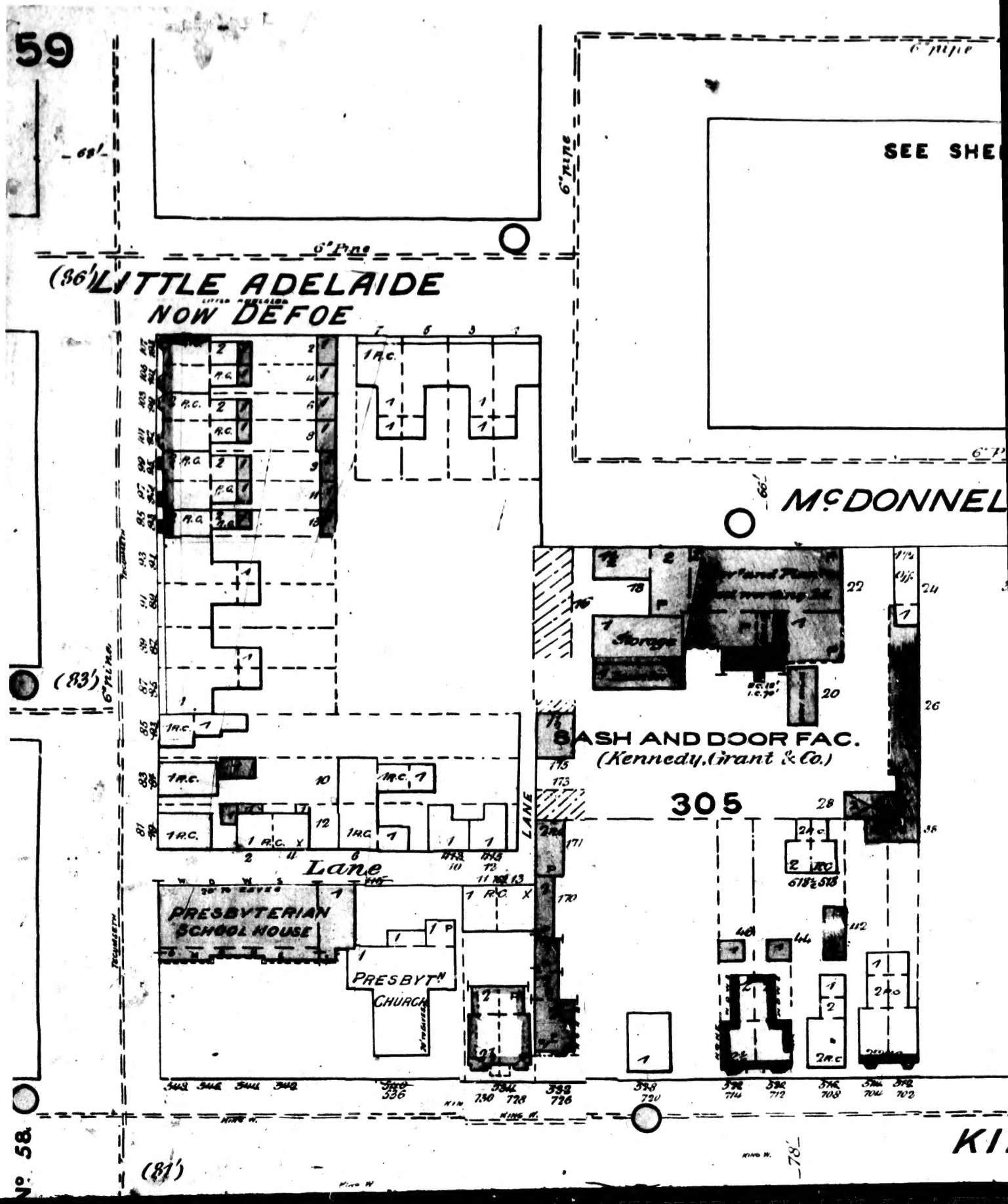
59
SEE SHE
6" pipe
6" Pipe
(86') LITTLE ADELAIDE
NOW DEFOE
McDONNEL
(83')
(81')
SASH AND DOOR FAC.
(Kennedy, Grant & Co.)
305
Storage
Lane
LANE
PRESBYTERIAN SCHOOL HOUSE
PRESBYT^N CHURCH
KI
No. 58

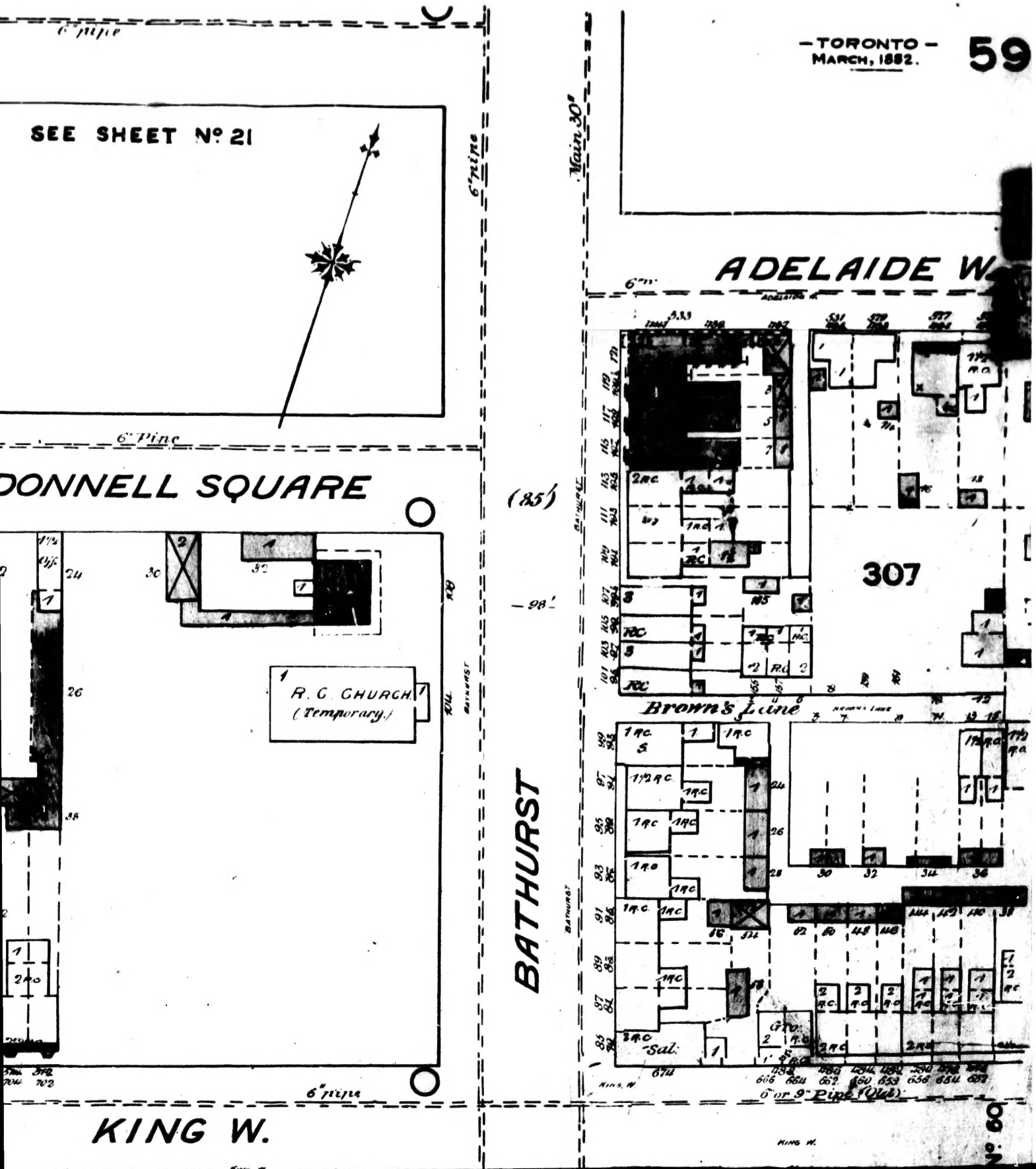
6" pipe
SEE SHEET No. 21
6" pipe
6" pipe
Main 30#
ADELAIDE W.
6"m
DONNELL SQUARE
(85')
98'
307
R. C. CHURCH
(Temporary)
Brown's Lane
BATHURST
Sal.
Gro.
6" or 9" Pipe (Old)
6" pipe
KING W.
KING W.
No. 60

Beverley 25, 75, 11
Bleeker 83, 84, 85
Bloor East, South Side 55, 78, 82
Bloor West, " 52, 75
Bond 29, 37, 43
Borden 76, 78
Boulton 12, 13
Brant 23, 54, 61
Broadalbane 48, 80
Bright 88
Britain 31
Brock, East Side 24, 62, 67
" West Side 23, 54, 61, 67
Brookfield 71
Brown's Lane 59
Brownville's Lane 48, 50
Brunswick Avenue 76, 78
Buchanan 46
Buller 72, 76, 78
Bulwer 24

C

Caer-Howell 40
Camden 23
Cameron 23, 74
Carlisle 73, 74
Carlton, North Side ..... Nos. 2- 60... 47
" " ..... 64-184... 84
" " ..... 190-290... 85
" " ..... 322-330... 81
" South Side ..... Nos. 1- 59... 47
" " ..... 65-163... 84
" " ..... 165-323... 85

Dufferin 69, 70
Dufferin Place 75
Duke, North Side 16, 18, 31
" South Side 16, 17, 18
Duncan 25, 26
Dundas 70, 71

E

Earl 82
Eastern Avenue 19, 88, 89
Eden Place 73
Edward 41, 42
Eleanor 74
Elizabeth 27, 35, 41, 80
Elm 41, 42
Emily 12
Emma 46, 80
Eric 70
Erin 19
Esplanade, East (from Yonge to Church) 7
" (from Church to George) 8
" (" George to Princess) 9
" (from Princess to Parliament) 10
" (" Parliament to Trinity) 11
Esplanade, West (from Simcoe to York) 4
" (" York to Bay) 5
" (" Bay to Yonge) 6
" (" Simcoe to Peter) 65
" (from Draper to Tecumseth) 66
" (" Peter to Draper) 67
Esther 22, 23, 74
Exchange Alley 15

Halton 71, 80
Harbord 78, 79
Harrison 71
Hayden 53
Hayter 46
Henry 75
Herbert 72, 73
Herrick 78
Hickory 74
High 74
Homewood Avenue 84
Hope 73
Howard 83
Huntley 82
Huron 75, 77, 79

I

Inkerman 50
Isabella 51, 53, 82

J

James 28, 36
Jarvis, East Side ..... Nos. 1- 19... 8
" " ..... 21- 75... 16
" " ..... 79-139... 30
" " ..... 141-207... 38
" " ..... 209-285... 44
" " ..... 295-421... 84
" " ..... 433-563... 82
" West Side ..... Nos. 2- 20... 8
" " ..... 22- 68... 16
" " ..... 74-130... 30
" " ..... 132-194... 38

McDougall's Lane .....
Maitlee .....
McGill .....
Madeira Place .....
Maitland .....
Maitland Place .....
Maitland West .....
Major .....
Manning Avenue .....
Maple (East End) .....
Maple (West End) .....
Mark .....
Markham .....
Melady's Lane .....
Melinda .....
Mercer .....
Metcalfe .....
Mill .....
Millstone Lane .....
Monck .....
Montague Place .....
Morris .....
Morrison .....
Moss Park .....
Munn's Lane .....
Murray .....
Muter .....
Mutual .....

N

Nassau, North Side .....
" South Side .....
Nelson .....

SPECIA

ASYLUMS, HOSPITALS, &c.—Boys' Home (George st) 45
General Hospital 87
Girls' Home 86
House of Providence 19, 33
Loretto Abbey 67
Loretto Convent 37
Mercer Reformatory 69
Notre Dame Institute 30
Orphan Asylum 75
Poor House 41
Provincial Lunatic Asylum 69

BANKS—British North America 15
Commerce 15
Dominion 14
Federal 6
Government Savings 15
Imperial 15
Merchants 6
Molsons 14
Montreal 6
Ontario 15
Quebec 15
Toronto 15

BLOCKS, OFFICES, &c.—Bon Accord Buildings 15
Commercial Buildings 15
Equity Chambers 29
Exchange Buildings 15
Manning's Block 16
Masonic Buildings 15
Millichamp's Buildings 15
North of Scotland Chambers 14
Occidental Buildings 21
Ontario Chambers 16
Pacific Buildings 7
Phœnix Block 6
Rankin Block 15
Temple Chambers 15
Trust and Loan Buildings 15
Union Block 15
Union Loan Buildings 15
Victoria Block 15
Victoria Chambers 29
York Chambers 15

BREWERIES—Cosgrave & Sons' 54
Dominion (Robert Davies) 17
Don (T. Davies & Bro.) 17
East End (T. Allen) 87
East Toronto (W. Copland) 19
J. Cornell 68
J. Ball 74
O'Keefe & Co.'s 43
Toronto Brewing & Malting Co. 40
Walz's 31

CHURCHES—*African Church* 27
Baptist—(Alexander st) 49
" (College st) 76
Baptist—(Jarvis st) 84
" (Parliament st) 86
Bible Christian 42
Catholic Apostolic Church 43
Congregtional—(Bond st) 37
" Bond st 43
" (Branch of Bond st). 35
" Northern 49
" Western 75
" Zion 28
Disciples—(Pembroke st) 39
" (Shuter st) 37
Episcopal—All Saints 39
" Church of the Ascension 27
" Grace Church 41
" Holy Trinity 19
" St. Anne's 70
" St. Bartholomew's 87
" St. George's 75
" St. James 83
" St. James' Cathedral 16
" St. John's 60
" St. Luke 48
" St. Paul's 82
" St. Peter's 85
" St. Philip's 74
" St. Stephen's 76
" Trinity 36
German Lutheran Ch., Bond st.. 43
Methodist—(Berkeley st) 32
" (Dundas st) 71
" Elm st 42
" Metropolitan 37
" (Richmond st. W). 28
" (Sherbourne st) 84
" (Spadina Av.) 77
" (University st.) 41
Presbyterian—(Bay st.) 28
" Central 48
" (Charles st.) 53
" (College st.) 72
" Cooke's 30
" East 88
" Erskine 40
" (Gerrard st. E) .. 47
" Knox 28
" Old St. Andrews. 84
" St. Andrew's 12
" St. Marks 58
" West 22
Prim. Methodist—(Carlton st.) ... 47
" (King st. E.) 88
" (Queen st W.) 24
" (Queen st W.) 20
" Parliament st. 86
Ref. Episcopal—Emanuel 71
" Christ Church 40
R. Catholic—St. Basil's 79
" St. Mary's 21
" St. Michael's Cathedral 37
" St. Patrick's 80
R. Catholic—St. Paul's 33
Synagogue—Richmond E 29
Unitarian—First 44
DISTILLERY..Gooderham & Worts 11
ELEVATORS—Adamson's 8
City 8
Grand Trunk Railway 4
Northern Railway 4
G. T. & B. Railway 4
FACTORIES—*Biscuits*, Christie, Brown & Co 17
Blacking, P. R. Lamb 81
Blank Books, Campbell & Son ... 6
Boots and Shoes, Damer, W 15
" Hamilton, W. B. ... 7
" King & Brown 7
" Sessions, Cooper & Co 6
Boxes, Toronto Packing-case.. 18
" Wood, J., & Sons 19
Cabinet, Hay, R. & Co 5
Priddle, M 18
Carriages, Clark, S 27
" Dixon, T 28
" Dixon, W 13
" Guy, M 30
" Hutchinson & Burns. 26
" Wilby, E 27
Chemicals, Elliot & Co 24, 25
" Toronto Chemical Works (Lyman Bros.) 9
Coffins, Canada Coffin Co. 46
" Burke, W 27
Confectionery, Hessin, W 7
" Robertson Bros. 30
Corsets, Crompton's 30
Electric and Hardware 61
Ginger Ale, Chas. Wilson 83
Knitting Mill, Jos. Simpson ... 10
Organs, Warren & Son 85
Pianos, Mason & Risch 60
" Williams & Son 46
Picture Frames, Ewing & Co.. 13
Pork Packing, W. Davies & Co.. 10
Printing Ink and Colors 87
Sash and Door, Withrow & Hillcock ... 30
Saw, Dominion Saw and Lead Works. J. Robertson & Co. 64
Soap, Candles, &c., G. D. Morse & Co 10
" " Dalton Bros. 9
Stoneware, Burns & Campbell.. 90
Straw Works, Ontario Straw Works 52
Tin, Dominion Tin Works, Thos. McDonald 31
Tobacco, Joab Scales & Co 12
Trunks, H. E. Clark & Co 58
Varnish, "Toronto" 90
Vinegar, W. W. Park 8
FIRE STATIONS—
No. 1 .....
No. 2 .....
No. 3 .....
No. 4 .....
No. 5 .....
No. 6 .....
No. 7 .....
No. 8 .....
No. 9 .....
FLOUR MILLS—Citizens' M
Commercial .....
McLaughlin & Moo
FOUNDRIES, MACHINE
Armstrong, J. R., S
Booth & Son (Copp
Dominion Bolt Co
Don Foundry .....
Doty, John .....
Good (Stove Found
Gurney, E. & C., &
Harte & McKillop, S
Inglis & Hunter ....
Keith, G. S., & Co.,
Massey Works, Agr
Morrison, Jas., Bra
Paterson & Robjoh
Soho Foundry, McN
St. Lawrence Foun
St. Lawrence Car W
Toronto Bridge Co
Toronto Reaper & M
Toronto Safe Worl
Toronto Scale Worl
GAS COMPANY'S WORKS ....
HALLS, THEATRES, &c
Canadian Institute
Grand Opera House
Mechanics Institute
Royal Opera House
Temperance Hall..
Young Men's Chris
HOTELS—
Albion 16
American 7
Bassett's 16
Bay Horse 29
Black Horse 17
Clyde 16
Commercial 16
Crosby Hall 65
Gladstone 77
Globe 29
Marlborough House (now Simcoe House) 4
Lapp's 16

McDougall's Lane 23
McGee 90
McGill 47, 84
Madeira Place 86
Maitland 49, 84
Maitland Place 84
Maitland West 71
Major 78, 76
Manning Avenue 20, 73
Maple (East End) 81
Maple (West End) 71
Mark 87
Markham 72, 73
Melady's Lane 33
Melinda 14
Mercer 63
Metcalfe 85
Mill 11, 89
Millstone Lane 13
Monck 21, 73
Montague Place 84
Morris 79
Morrison 60
Moss Park 31, 39
Munn's Lane 13
Murray 40, 80
Muter 20, 21, 73
Mutual 30, 38, 44, 84

N

Nassau, North Side 72, 76
" South Side 73, 74
Nelson 25, 26
(West End) 72
" S. Side..Nos. 1-77... 28
" " 79-155... 27
" " 157-229... 26
" " 231-305... 25
" " 307-365... 24
" " 369-429... 23
" " 431-501... 22
" " 503-559... 21
" " 561-665... 20
" " 737-791... 68
" (West End) 69
Queen's Park 77, 79, 80
Queen's Park Crescent 79, 80

R

Radenhurst 87
Ramsay's Lane 32
Ray's Lane 88
Reed 87
Regent 33, 86
Reid's Lane 32, 86
Renfrew, East Side 26, 34
" West Side 25, 75
Renfrew Lane 25
Richmond St. E., N. Side.Nos. 2- 64... 29
" " 66-114... 30
" S. Side....Nos. 1- 67... 39
" " 69-117... 30
Richmond St. W., N. Side.Nos. 2- 76... 28
" " 78-150... 27
" " 152-216... 26
" " 218-290... 25
" " 294-300... 24
St. Mary's 50, 52, 79
St. Nicholas 52
St. Patrick 73, 74, 75
St. Patrick's Square 25
St. Paul 88
St. Paul's Lane 88
St. Thomas 79
St. Vincent 48, 50
Stafford 68
Stewart 59, 60
Stonecutter's Lane 31
Strachan 20, 72
Strachan Avenue 68
Strange 90
Suffolk Place 84
Sullivan 75
Sultan 79
Sumach 17, 81, 87, 88
Surrey Place 80
Sussex Avenue 78, 79
Sword 81, 87
Sydenham 32, 33, 88
Sydenham Lane 32, 33, 86
Symes Place 81

T

Tarratt's Lane 86
Tate 89
Taylor 87
Tecumseth, East Side 21, 59
" West Side 20, 58, 66
Temperance 28
Terauley, East Side.....Nos.....1- 31... 28
" " South Side 39
Winchester 81, 85
Wolsley 70
Wood 47, 49, 84
Woolsley, North Side 73, 74
" South Side 21, 22

Y

Yonge st., E. Side.....Nos. 1- 47... 7
" " 49-107... 15
" " 111-195... 29
" " 197-281... 37
" " 283-391... 43
" " 397-469... 47
" " 471-555... 49
" " 557-627... 51
" " 631-705... 53
" West Side.....Nos. 2- 46... 6
" " 48-116... 14
" " 118-218... 28
" " 220-300... 36
" " 302-380... 42
" " 382-470... 46
" " 470½-540... 48
" " 542-624... 50
" " 624-686... 52
Yonge st. Lane 36
York, East Side.....Nos. 1- 61... 5
" " 63-133... 13
" " 137-191... 27
" West Side.....Nos. 2- 62... 4
" " 66-136... 12
" " 138-190... 27

SPECIALS.

FIRE STATIONS—
No. 1 28
No. 2 22
No. 3 88
No. 4 14
No. 5 15
No. 6 25
No. 7 86
No. 8 76
No. 9 71

FLOUR MILLS—Citizens' Milling Co. 27
Commercial 8
McLaughlin & Moore 6

FOUNDRIES, MACHINE SHOPS, &c.—
Armstrong, J. R., Stove F'dry 29
Booth & Son (Coppersmiths) 87
Dominion Bolt Co 9
Don Foundry 88
Doty, John 6
Good (Stove Foundry) 29
Gurney, E. & C., & Co. 61
Harte & McKillop, Stove F'dry 7
Inglis & Hunter 69
Keith, G. S., & Co., plumbers 13
Massey Works, Agrl. Impl. 54, 68
Morrison, Jas., Brass Foundry 13
Paterson & Robjohn 69
Soho Foundry, McNeill & Sons 5
St. Lawrence Foundry 18
St. Lawrence Car Wheel F'dry 88
Toronto Bridge Co. 69
Toronto Reaper & Mw'r Co., 54, 66
Toronto Safe Works 9
Toronto Scale Works 8

GAS COMPANY'S Works 11

HALLS, THEATRES, &c.—
Canadian Institute 29
Grand Opera House 14
Mechanics Institute 30
Royal Opera House 13
Temperance Hall 28
Young Men's Christian Assoc. 28

HOTELS—
Albion 16
American 7
Bassett's 16
Bay Horse 29
Black Horse 17
Clyde 16
Commercial 16
Crosby Hall 65
Gladstone 69
Globe 29
Marlborough House (now Simcoe House) 4
Lapp's 16
Queen's 5
Revere House 12
Richardson's 61
Robinson H'se 14
Rossin House 13
Russell House 37
Small's 16
St. James 5
Walker House 4
White Rose 16
William III 29
Windsor 12
Yorkshire 30

INSURANCE BUILDINGS—
British America Assurance 7
Queen City Insurance 15
Western Assurance Co 15

LUMBER YARDS—Colwell Bros. 23
Edwards, C. H. 49
Hastings & Peterkin 28
Hay, R., & Co. 5
Hillock & Kent 27
Smith, J. B. 6
Thompson, R. J. 21

MARKETS—St. Andrew's 23
St. Lawrence 16
St. Patrick's 25

PLANING MILLS, &c.
Carlyle, John 32
Carroll, Thos. 46
Essery & Reid 69
Fox & Co 62
Hastings & Peterkin 28
Kennedy, Grant & Co 59
Kennedy, J. 24
Oliver, J. 5
Smith, J. B. 6
Townsend, J. E 46
Wagner, J. P 13

POLICE STATIONS.
No. 1 (Court st.) 15
No. 2 (Agnes st.) 36
No. 3 (St. Andrew's Market) 23
No. 4 (Wilton Avenue) 86

PRINTING OFFICES.
Copp, Clark & Co. 16
"The Globe" 13
"The Mail" 15

PUBLIC BUILDINGS.
Central Prison 54
City Hall 8
City Morgue 9
City Registry Office 28
County Registry Office 29
Court House 15
Custom House 6
Dominion Observatory 77
Drill Shed 8
Government House 64
Immigrant Sheds 68
Industrial Exhibition 68
Osgoode Hall 27, 35
Parliament Buildings 65
Police Court 15
Post Office 29
Public Works Offices 12
St. Lawrence Hall 16

RAILWAY DEPOTS.
Don Station, G.T.R. 89
Great Western Railway 7
Northern Railway Passenger 8
Toronto and Nipissing Railway 10
Union Station 4

RAILWAY WORKSHOPS.
Credit Valley Railway 69
Grand Trunk Railway 89
Northern Railway 67

SCHOOLS AND COLLEGES—
Bathurst St 72
Bishop Strachan School 46
Cherry St. 89
Church St 84
De La Salle Inst. (R.C.) 31
"Dufferin" City 86
Elizabeth St. 41
George St. 30
Givens St. 71
Hope St. 73
John St. 63
Knox College 76
Louisa St. 36
Niagara St. 58
Normal 44
Park 87
Parliament St. 19
Phœbe St 24
"Ryerson" 74
St John's College (R.C.) 82
St. Michael's Coll. (R.C) 50
Toronto Collegiate Inst. 84
Toronto School of Medicine 86
Toronto University Coll. 77
Trinity College 72
Trinity Medical School 86
University Medical Sch'l 80
Upper Canada College 64
Victoria St. 43
Wellesley St. 50
Winchester St. 85

STABLES—Bond R., Livery Stables 28
Brown C., " 14
Grand's Sale Stables 13
Hendrie & Co.'s Stables 5
Shedden Co. 62
Snider J. G., livery stables 44
Toronto Street Railway Stables 19

STORES, WHOLESALE AND RETAIL
Crockery—Thomson & Burns 6
Drugs—Lyman Bros. & Co. 8
Dry Goods—Bryce, McMurrich & Co. 6
" Dobbie & Carrie 15
" Gordon & McKay 5
" Hughes Bros. 14
" J. McDonald & Co. 7
Dry Goods—A. R. McMaster & Bro 6
" W. A. Murray & Co. 15
" Paterson Bros. 13
" Robertson & Son 14
" Samson, Kennedy & Gemmel 15
" R. Walker & Sons 15
Fancy Goods—R. Wilkes 14
Groceries, &c.,—Cramp, Torrances & Co. 8
" Geo. Michie & Co. 7
" Frank Smith & Co. 7
Hardware—Rice Lewis & Son 15
Hats and Furs—Gillespie, Mead & Co. 14
Stationery—Brown Bros. 15

TELEGRAPH OFFICES—
Dominion 7
Montreal 7

WAREHOUSES—Customs Exam'g 6
Furniture, R. Hay & Co. 14
" Oshawa Cabinet Co. 15
Oils, John Fisken & Co. 9
" S. Rogers 10
" Toronto Oil Co. 9

WATER WORKS 65

WHARVES, PIERS, &c.—
No. 1, Queen's Wharf 4, 66
" 2, Northern Railway 66
" 3, " " 66
" 4, " " 67
" 6, Northern Railway Elevator 4, 67
" 9, Grand Trunk Railway Elev. 4, 67
" 11, 65
" 13, 65
" 22, Clindinning's Wharf 5
" 23, Conger's Wharf 5, 6
" 24, R. Hay & Co.'s Wharf 5
" 26, J. B. Smith's Wharf 6
" 28, R. Bailey & Co. 6
" 29, Custom House Wharf 6
" 30, Yonge St. Wharf 7
" 31, Hamilton's Wharf 7
" 32, Nairn's Wharf 7
" 33, Church St. Wharf 8
" 34, Adamson's Wharf 8
" 35, City Wharf 8
" 36, St. Lawrence Wharf 8
" 38, Beard's Wharf 8
" 39, R. Pollock 8
" 40, Lenk's Wharf 8
" 41, Cosmopolitan Wharf 8
" 43, Taylor's Wharf 9
" 46, Gearing's Wharf 9
" 48, Sherbourne St. Dock 9
" 53, Toronto Fuel Association's W'f 10
" 60, Toronto & Nipissing R'y Wharf 10
" 61, Gooderham & Worts' Wharf 11


72
TRINITY COLLEGE
PROVINCIAL LUNATIC & ASYLUM
69
68
GREAT VALLEY RAILWAY BRIDGE
NEW FORT

TORONTO
WELLINGTON PLACE
ADELAIDE (WEST)
BROCK
PETER
JOHN
BAGHURST
YEOMEN
CAMDEN
PHŒBE
ELEANOR
NORTHERN R.R. BUILDINGS
GREAT WESTERN RAILWAY
OLD
20
21
23
24
59
63
67
1889

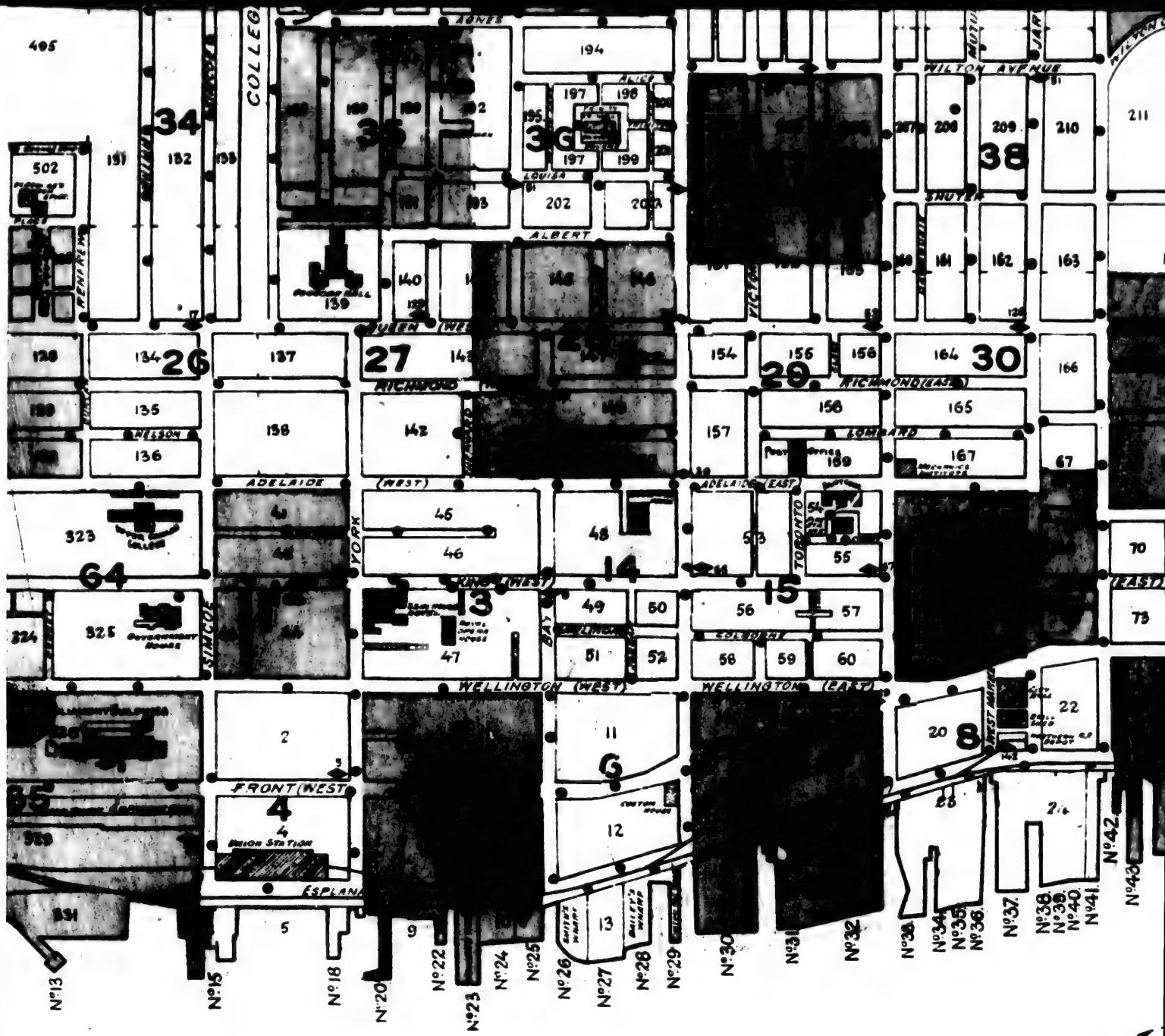

HARBOUR

(No 40)

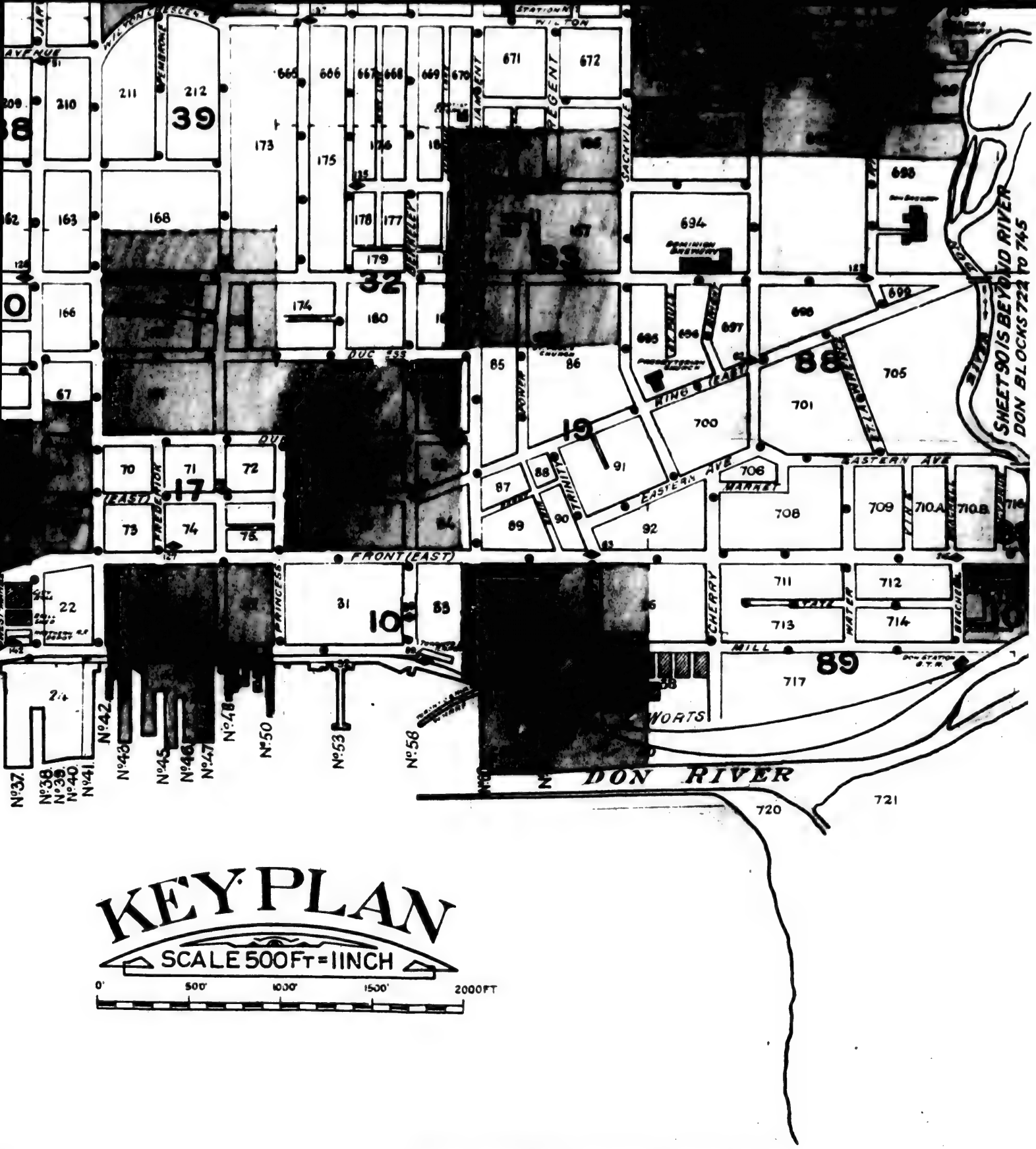

Entered according to Act of Parliament of Canada, in the year one thousand eight hundred and eighty two by Chas. E. Goad.

1889

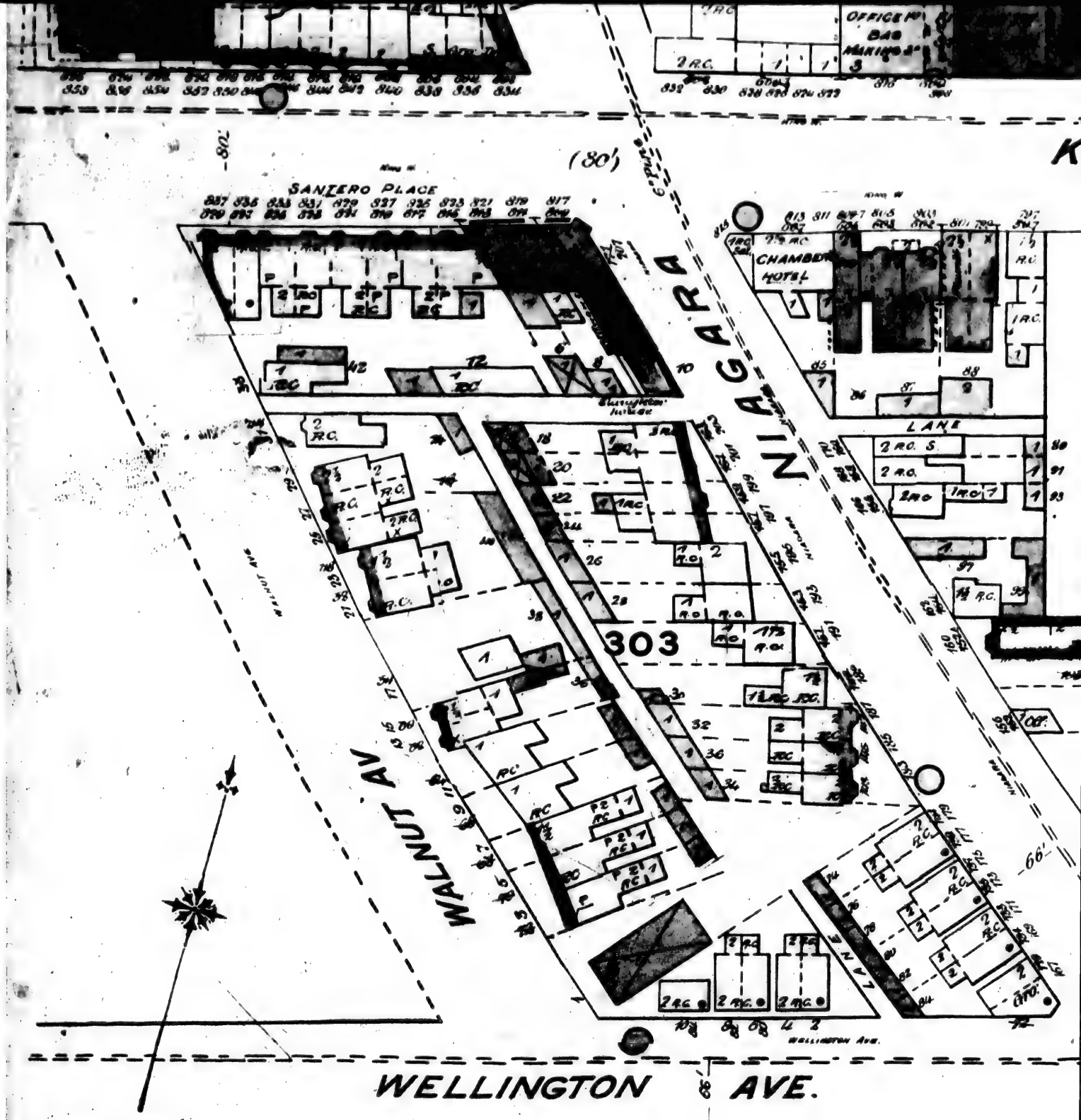

N.B. ALL THIS SHEET IS IN FIRE DISTRICT C.

Scattered Wd. and R.C. Drgs.

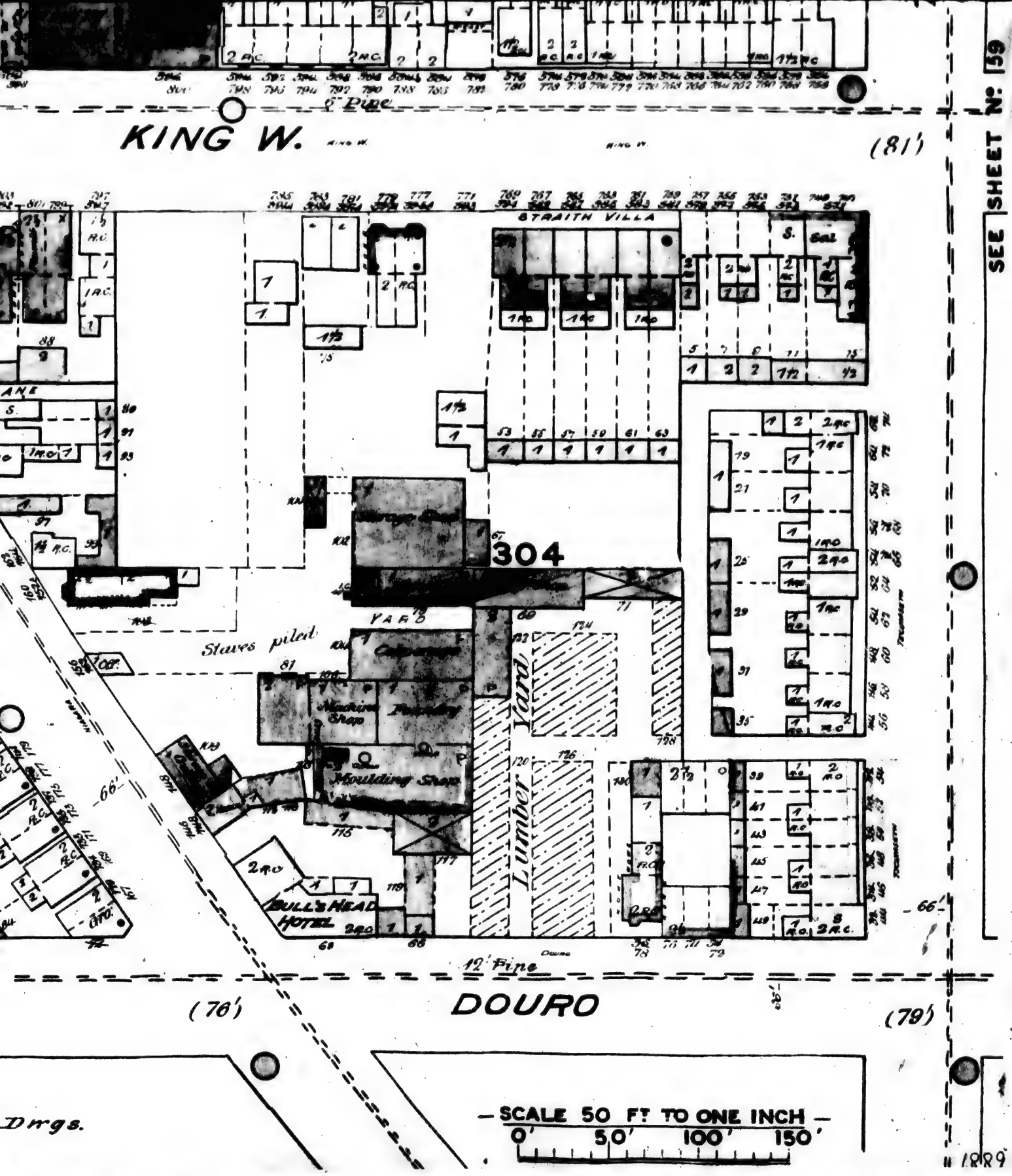
KING W.
(81')
STRAITH VILLA
304
YARD
Staves piled
Carpenters
Machine Shop
Moulding Shop
Lumber Yard
BULL'S HEAD HOTEL
12' Pipe
(76')
DOURO
(79')
SCALE 50 FT TO ONE INCH
0' 50' 100' 150'
SEE SHEET No. 139
Dwgs.

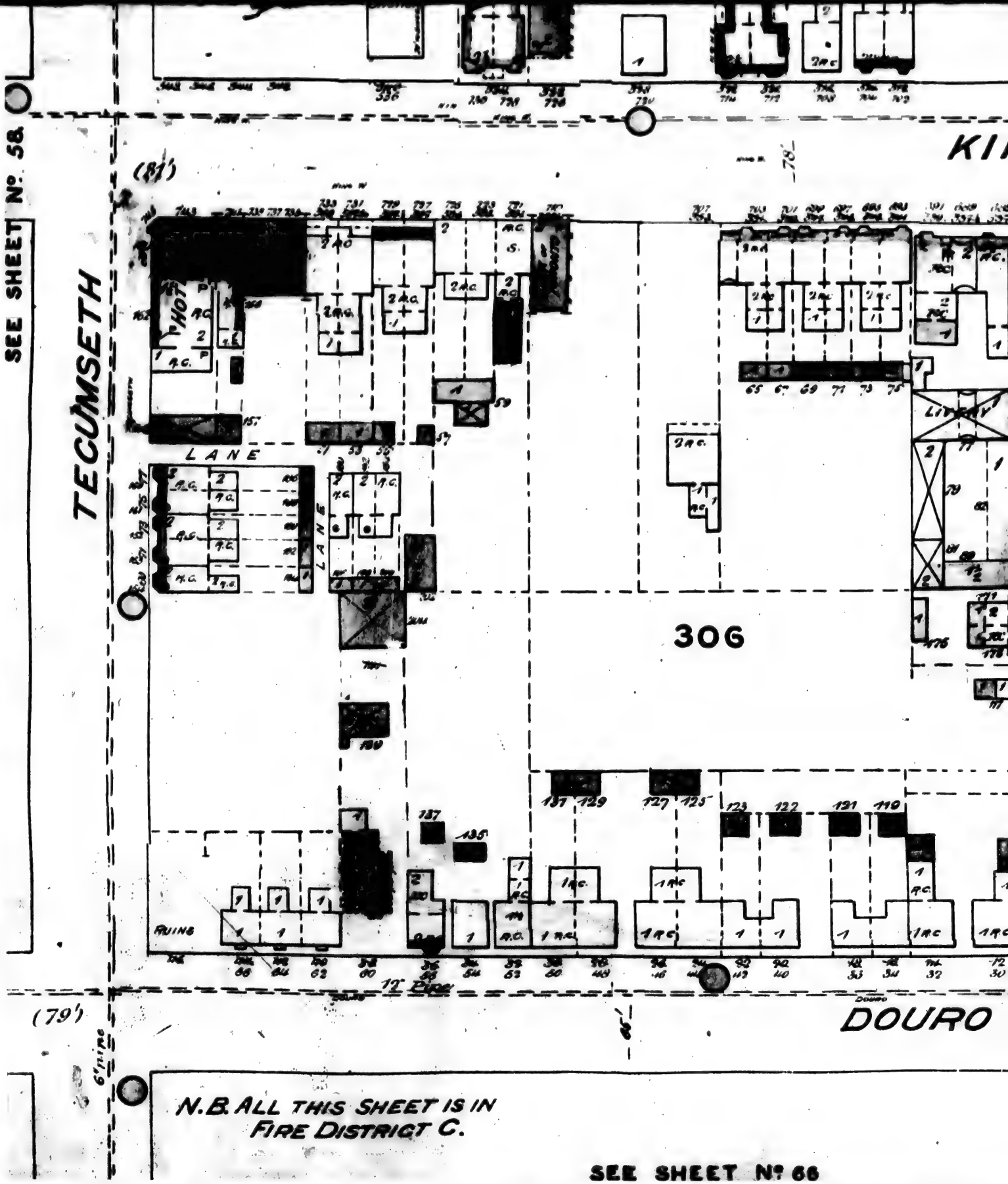
SEE SHEET No. 58
TECUMSETH
KI
(81')
HOT
LANE
LANE
306
LIBRARY
RUINS
12" Pipe
(79')
DOURO
6" pipe
N.B. ALL THIS SHEET IS IN
FIRE DISTRICT C.
SEE SHEET No 66

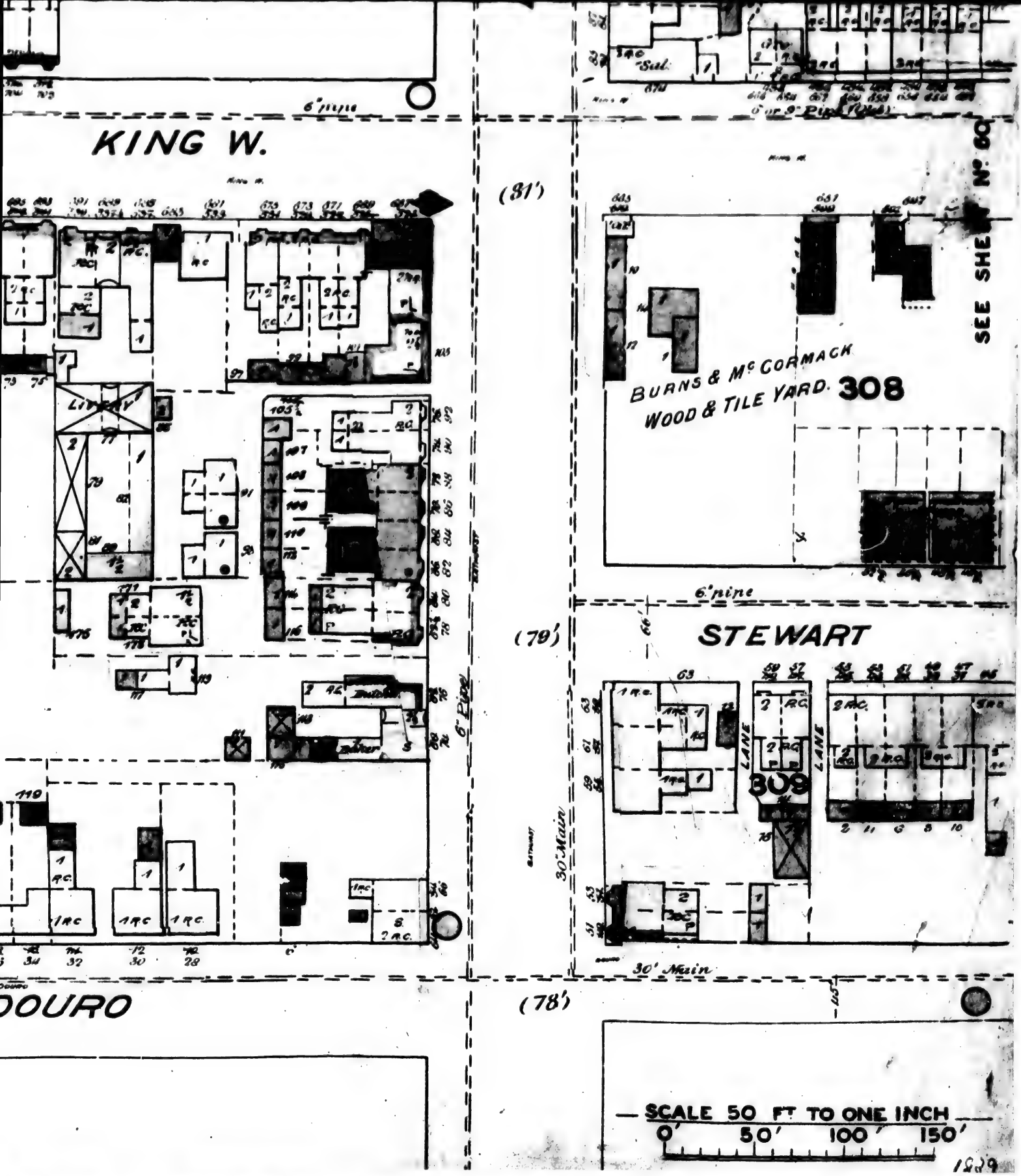
KING W.
(81')
LIBRARY
6" pipe
BURNS & McCORMACK
WOOD & TILE YARD
308
SEE SHEET No. 60
STEWART
(79')
LANE
309
30' Main
DOURO
(78')
SCALE 50 FT TO ONE INCH
0' 50' 100' 150'
1889

SEE SHEET Nº 22

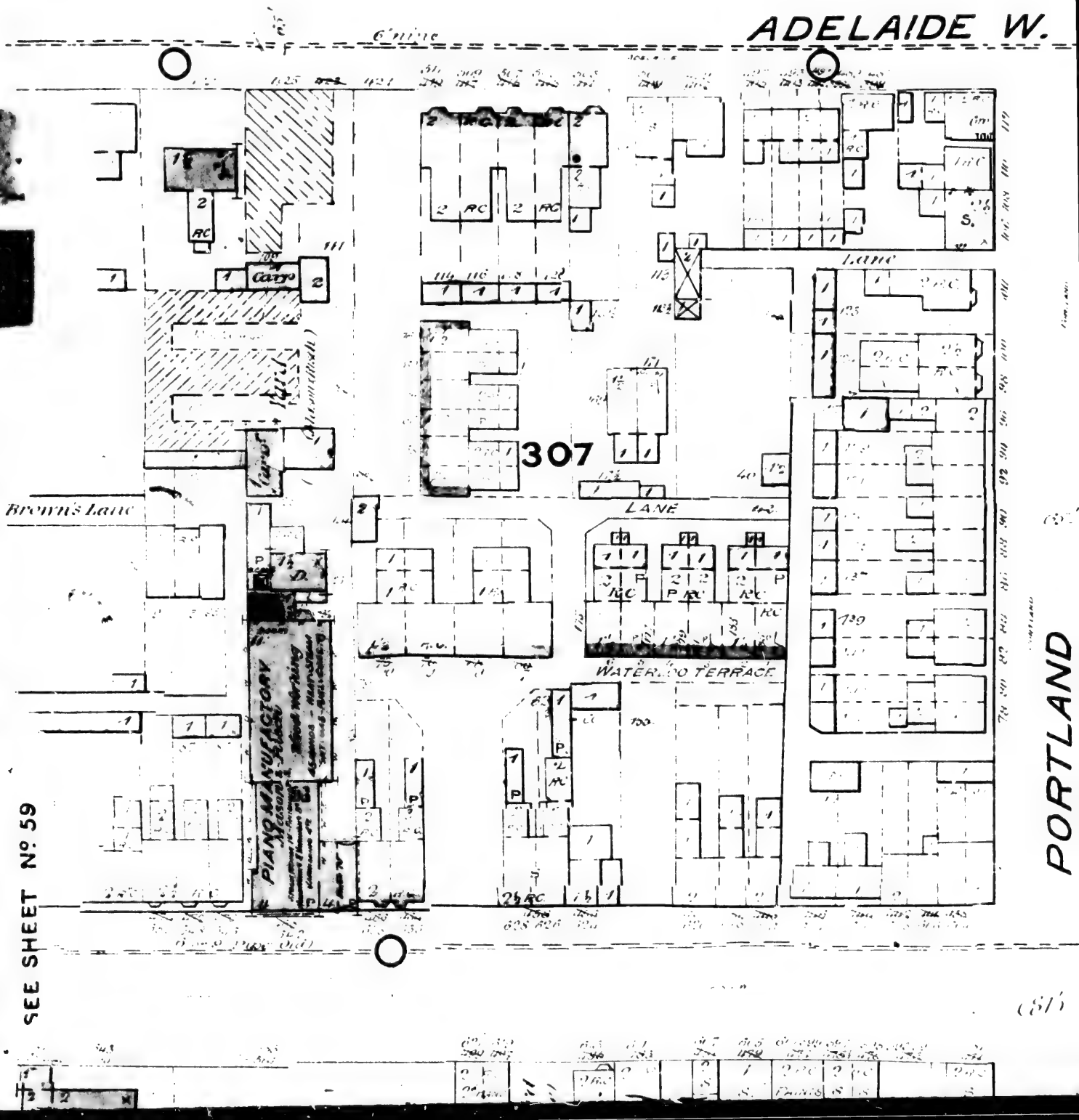

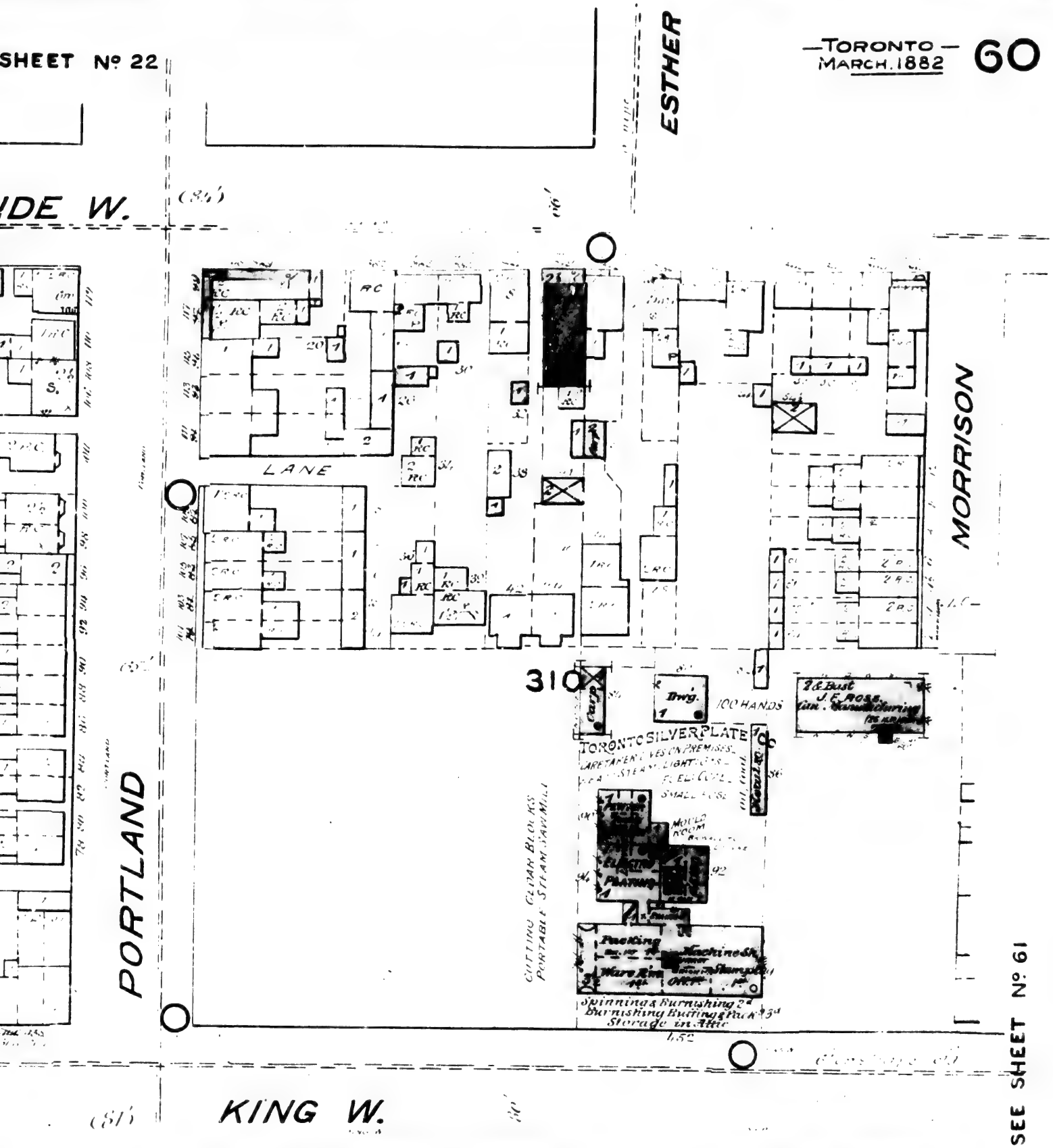
ESTHER
IDE W.
LANE
MORRISON
PORTLAND
KING W.
310
Drg.
100 HANDS
TORONTO SILVER PLATE
CUTTING CEDAR BLOCKS
PORTABLE STEAM SAW MILL
Spinning & Burnishing 2d
Burnishing Buffing & Pack 3d
Storage in Attic
SEE SHEET Nº 61

SEE SHEET No

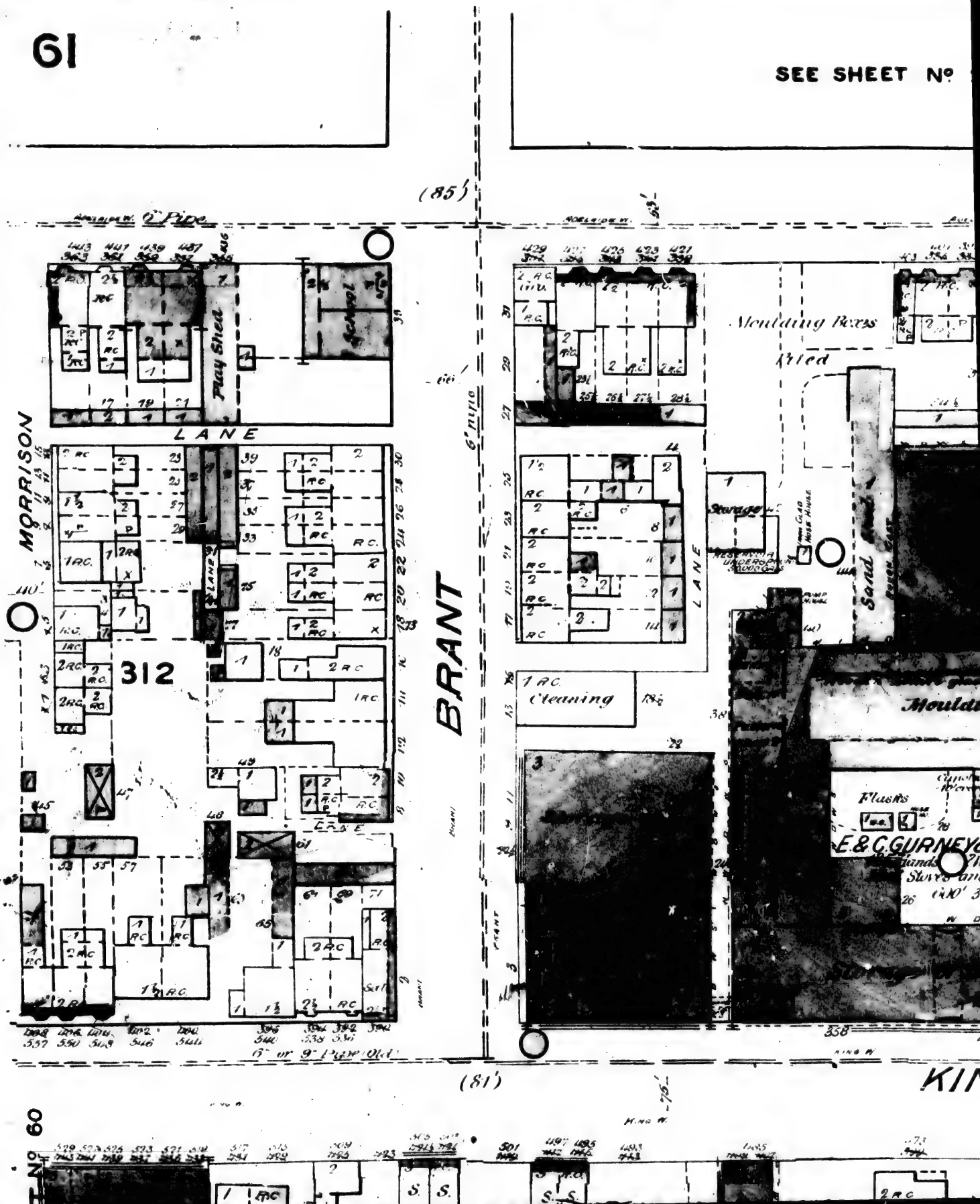
(85')
2" Pipe
Play Shed
School
LANE
MORRISON
312
BRANT
Moulding Boxes
Dried
Storage
LANE
Cleaning
Sand
Flushs
E.&C.GURNEY
6" or 9" Pipe (Old)
(81')
KIN
60

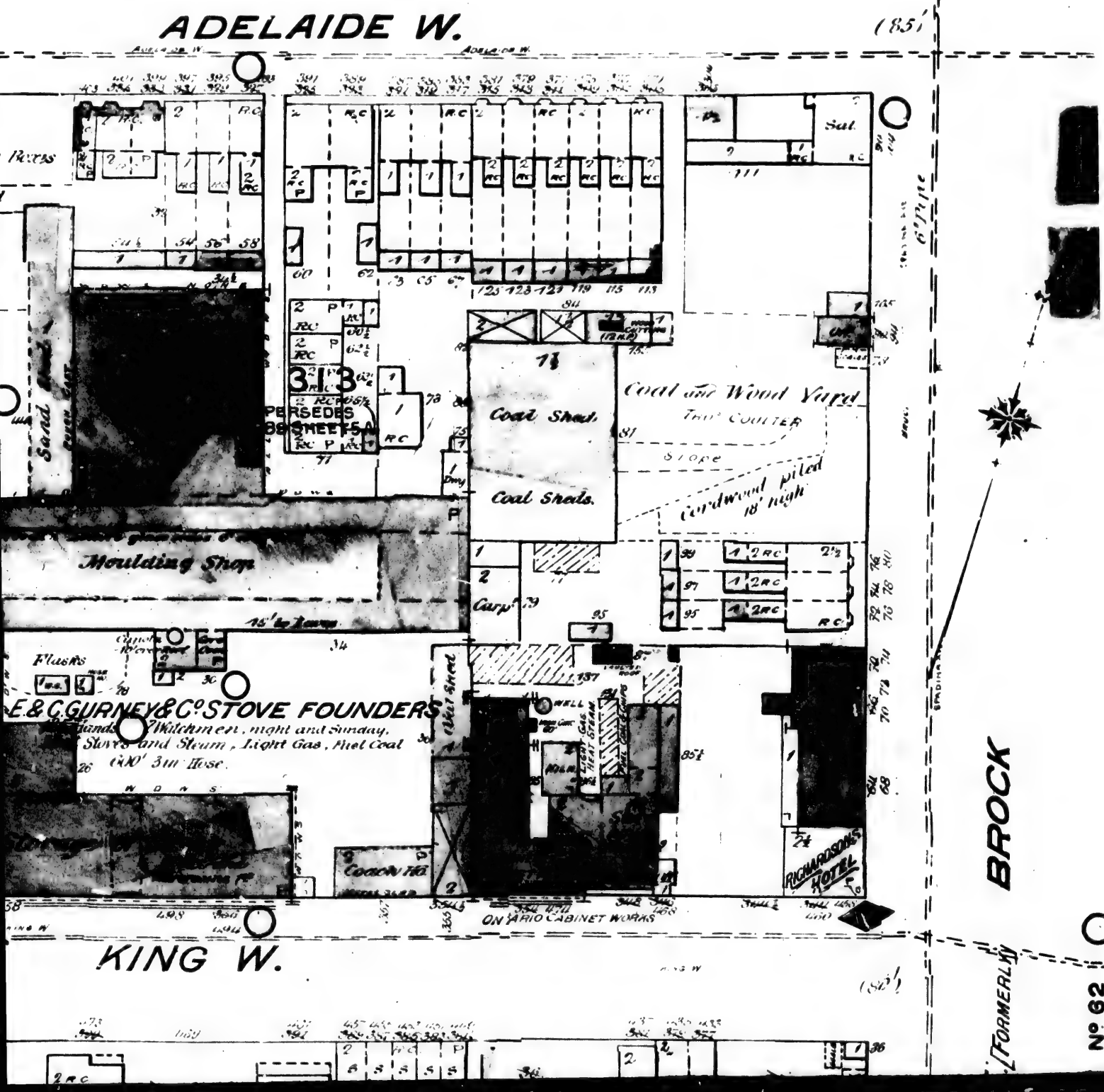
ADELAIDE W.
(85')
Sat.
Coal Shed.
Coal Sheds.
Coal and Wood Yard
Trap Cutter
Stove
Cordwood piled 18' high
Moulding Shop
Carp.
Flushs
E. & C. GURNEY & Co. STOVE FOUNDERS
Stoves and Steam, Light Gas, Fuel Coal
600' 3in Hose.
Coach Hse
RICHARDSON'S HOTEL
ONTARIO CABINET WORKS
BROCK
KING W.
(80')
(FORMERLY)
Nº 62

SEE SHEET

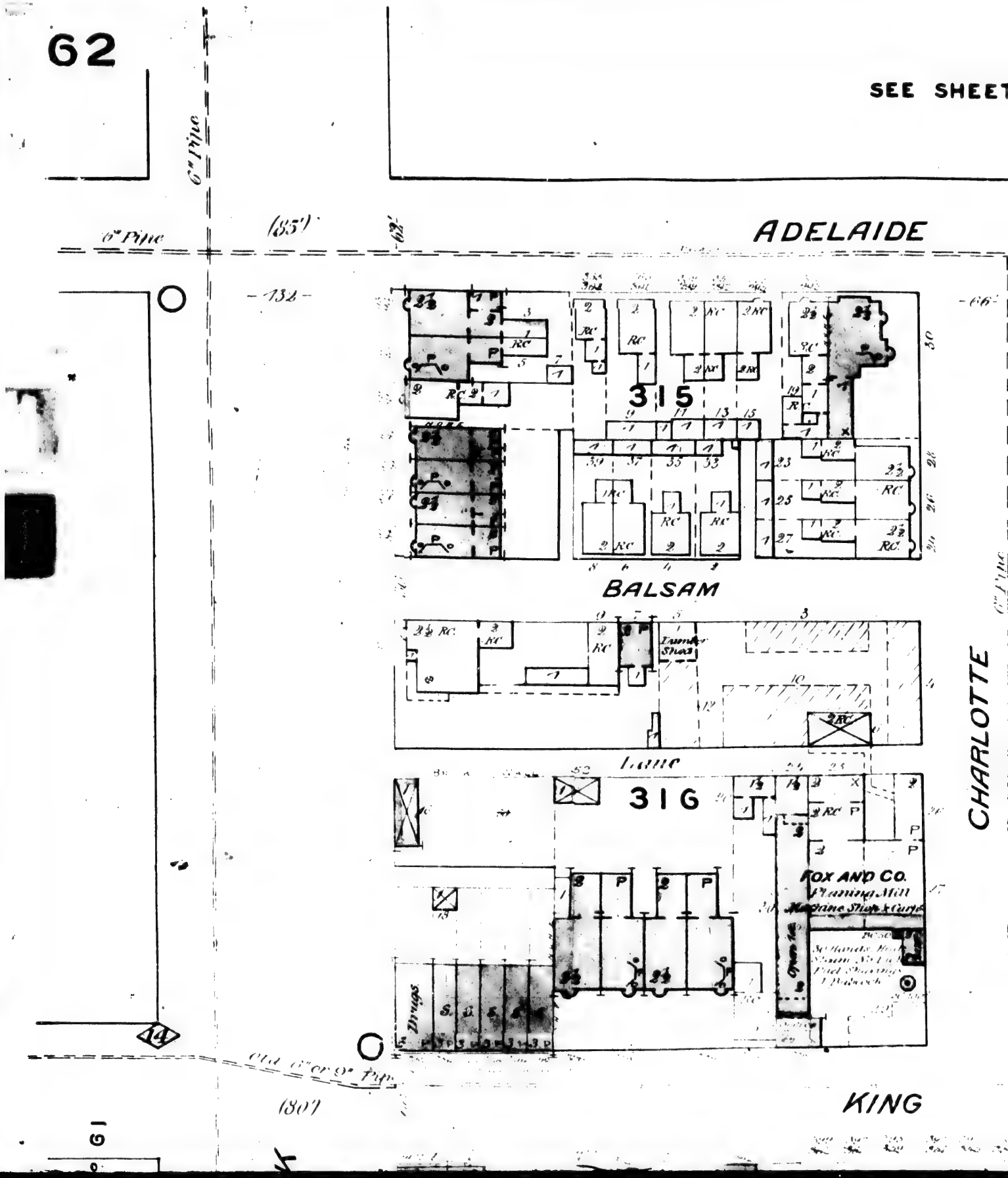
6" Pipe
(85')
ADELAIDE
132
66
315
BALSAM
Lumber Shed
Lane
316
FOX AND CO.
Planing Mill
Machine Shop & Cupola
Drugs
CHARLOTTE
Old 6" Cr. 9" Pipe
(80')
KING
14

SEE SHEET Nº 24

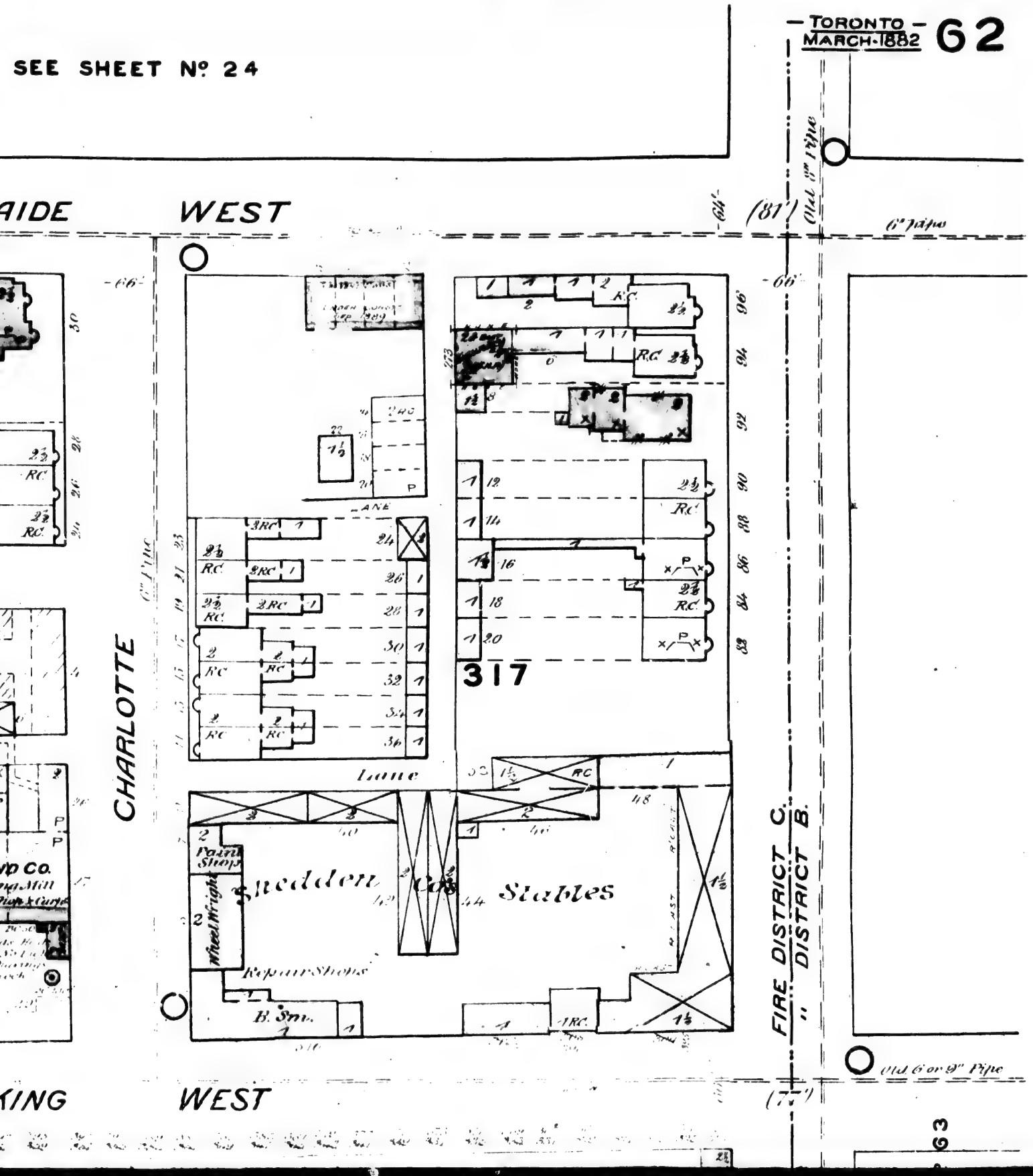

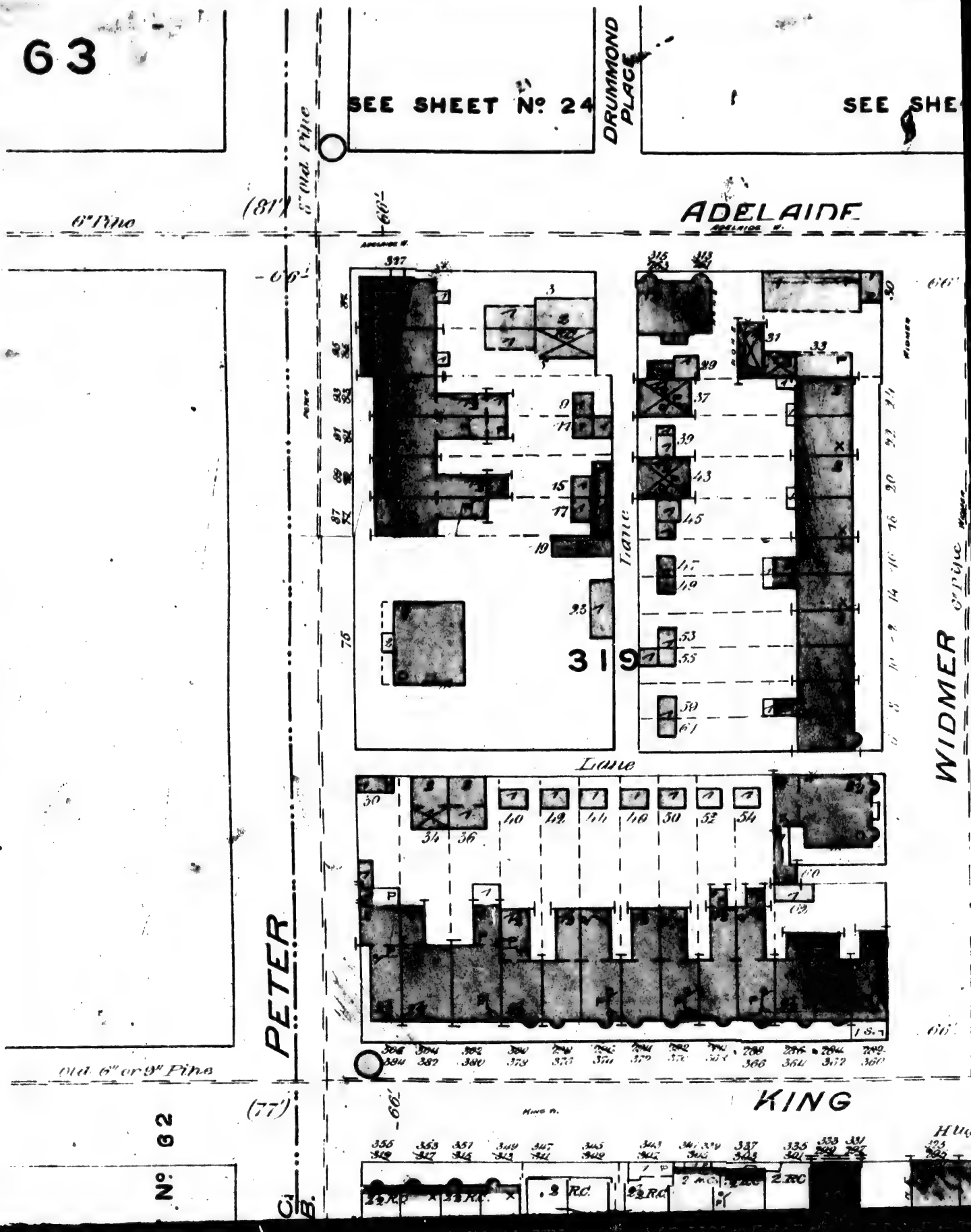
63
SEE SHEET No. 24
DRUMMOND PLACE
SEE SHE
6" Pine
(81')
8" Wd. Pine
ADELAIDE
319
Lane
WIDMER
PETER
Old 6" or 9" Pine
(77')
KING
No. 62
C.B.

SEE SHEET Nº 25

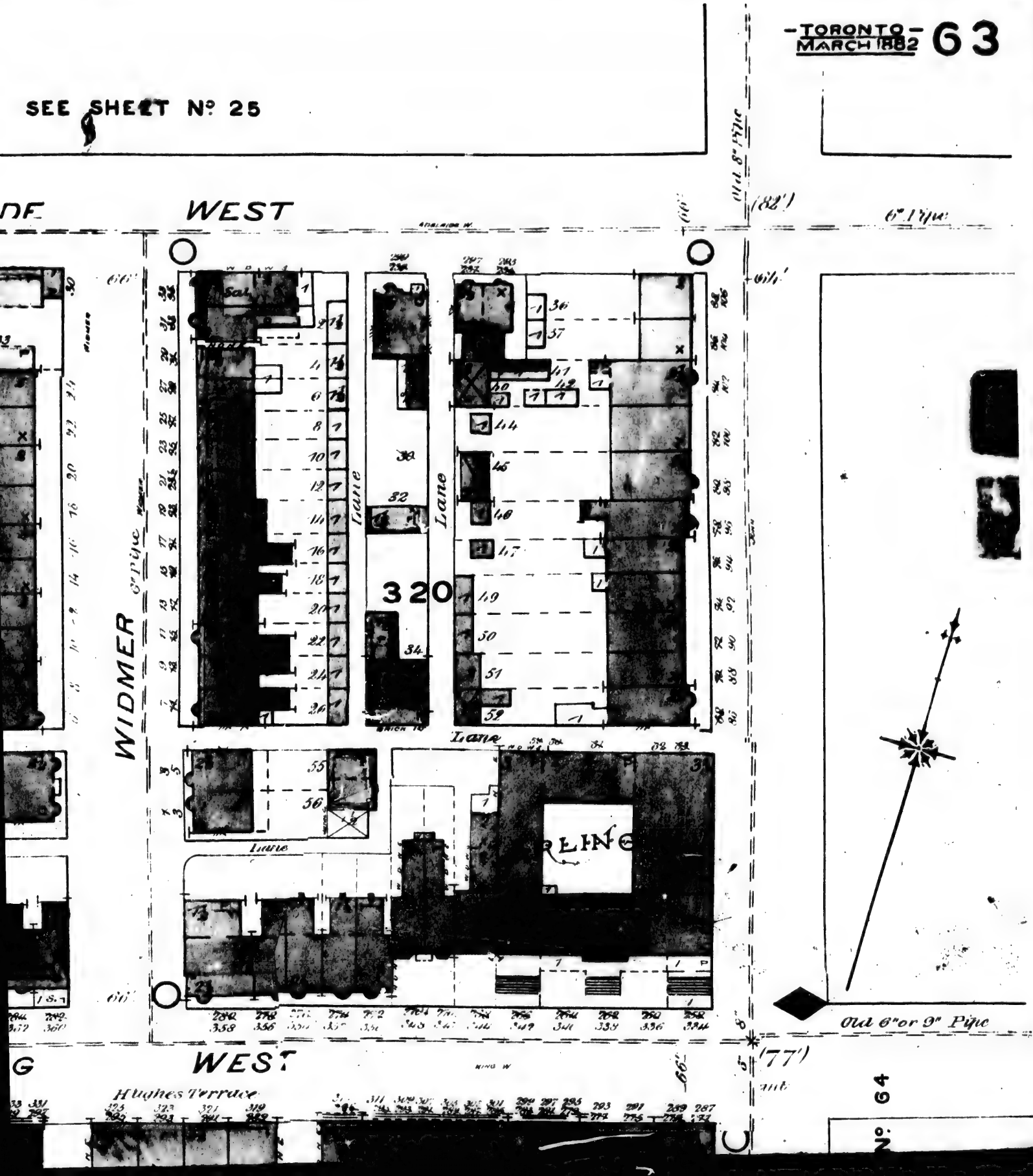

SEE SHEET No 25

DUNCAN

ADELAIDE

(82') 6" Pipe

Stewards

Department

Boots

D.C.

323

Upper Can

Gymnasium

JOHN

15

Old 6" or 9" Pipe

(77') DOMINION SAW & LEAD WKS.
J. Robertson Mfg. Co.
100' of 1½ Hose - 145 water pails Light Gas. Heat Steam and Coal stoves

KING

2 R.C. Boots.

1 R.C. Lodge

40'

SEE SHEET Nº 26

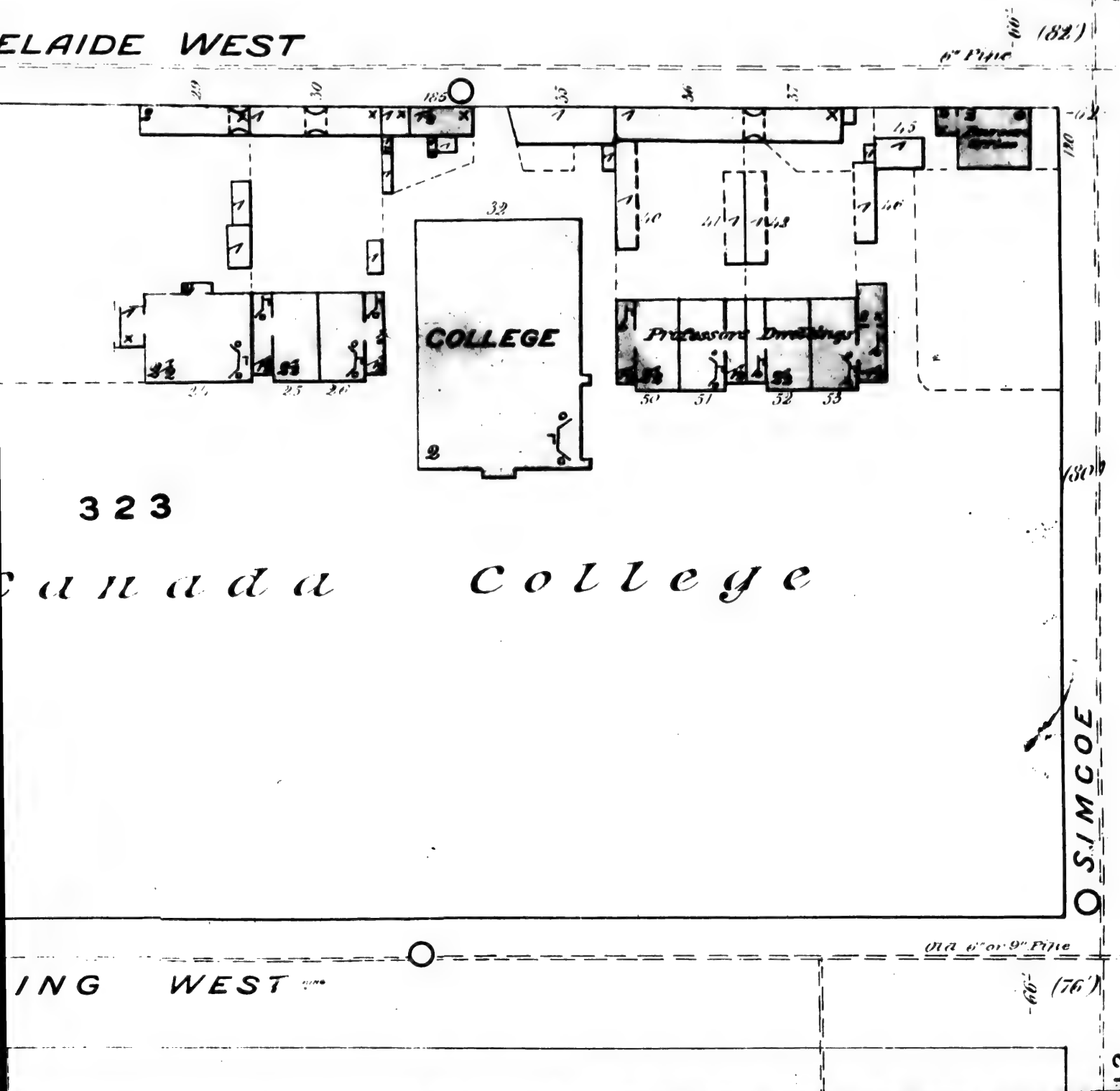

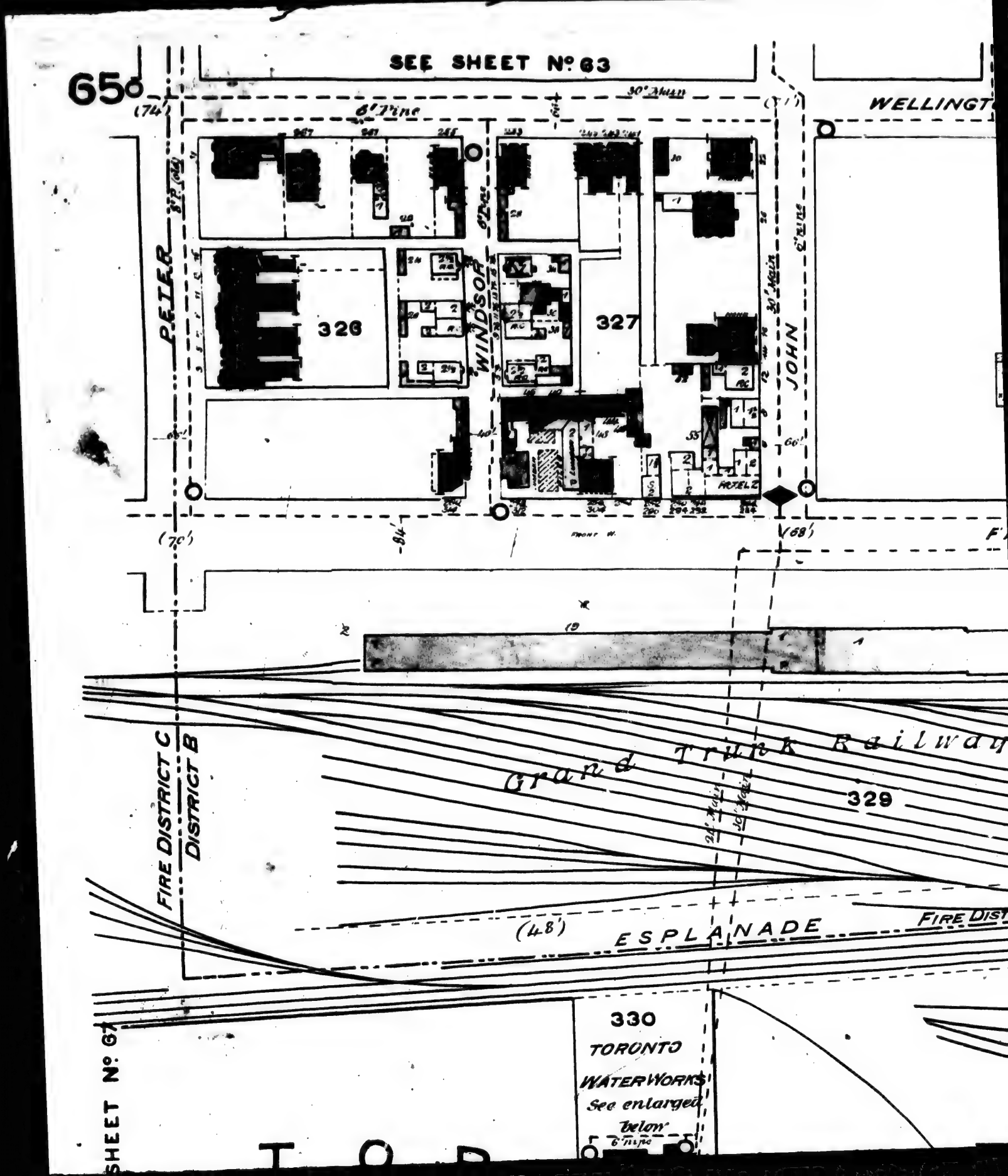
65
SEE SHEET No 63
30' Main
6' Line
WELLINGT
PETER
WINDSOR
JOHN
326
327
329
330
HOTEL
Grand Trunk Railway
FIRE DISTRICT C
DISTRICT B
ESPLANADE
FIRE DIST
TORONTO
WATER WORKS
See enlarged
below
SHEET No 67

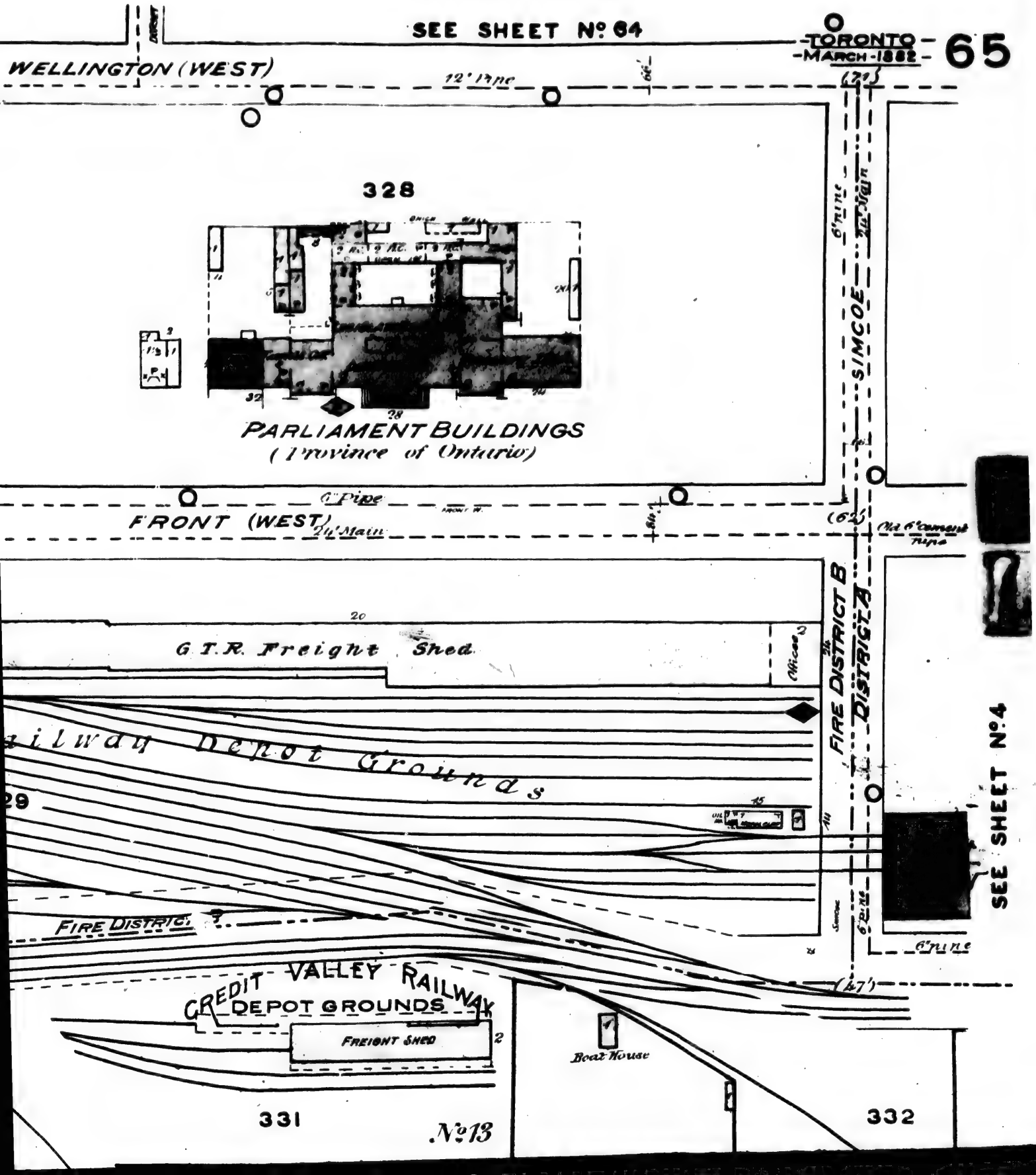
SEE SHEET No. 64
TORONTO
MARCH 1882
65
WELLINGTON (WEST)
12" Pipe
328
PARLIAMENT BUILDINGS
(Province of Ontario)
SIMCOE
6" Pipe
FRONT (WEST)
24" Main
G.T.R. Freight Shed
Railway Depot Grounds
FIRE DISTRICT B
FIRE DISTRICT A
SEE SHEET No. 4
FIRE DISTRICT
CREDIT VALLEY RAILWAY
DEPOT GROUNDS
FREIGHT SHED
Boat House
331
332
No. 13

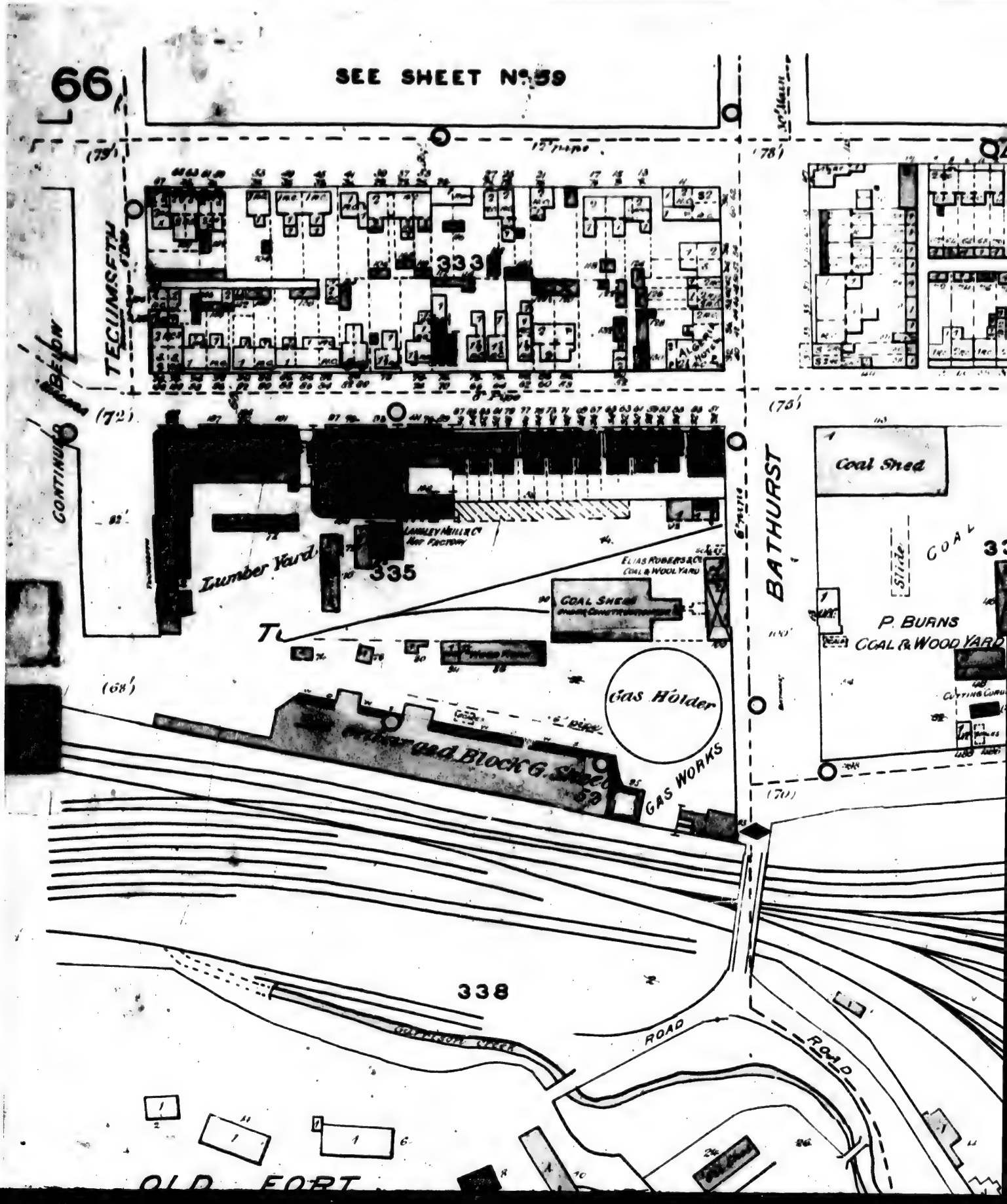
66
SEE SHEET No. 59
TECUMSETH
333
ALGOMA HOTEL
CONTINUED
Lumber Yard
335
LANGLEY MILLS CO. NAIL FACTORY
ELIAS ROGERS & CO. COAL & WOOD YARD
COAL SHED
BATHURST
Coal Shed
Slide
COAL
P. BURNS
COAL & WOOD YARD
Gas Holder
GAS WORKS
338
ROAD
Road
OLD FORT

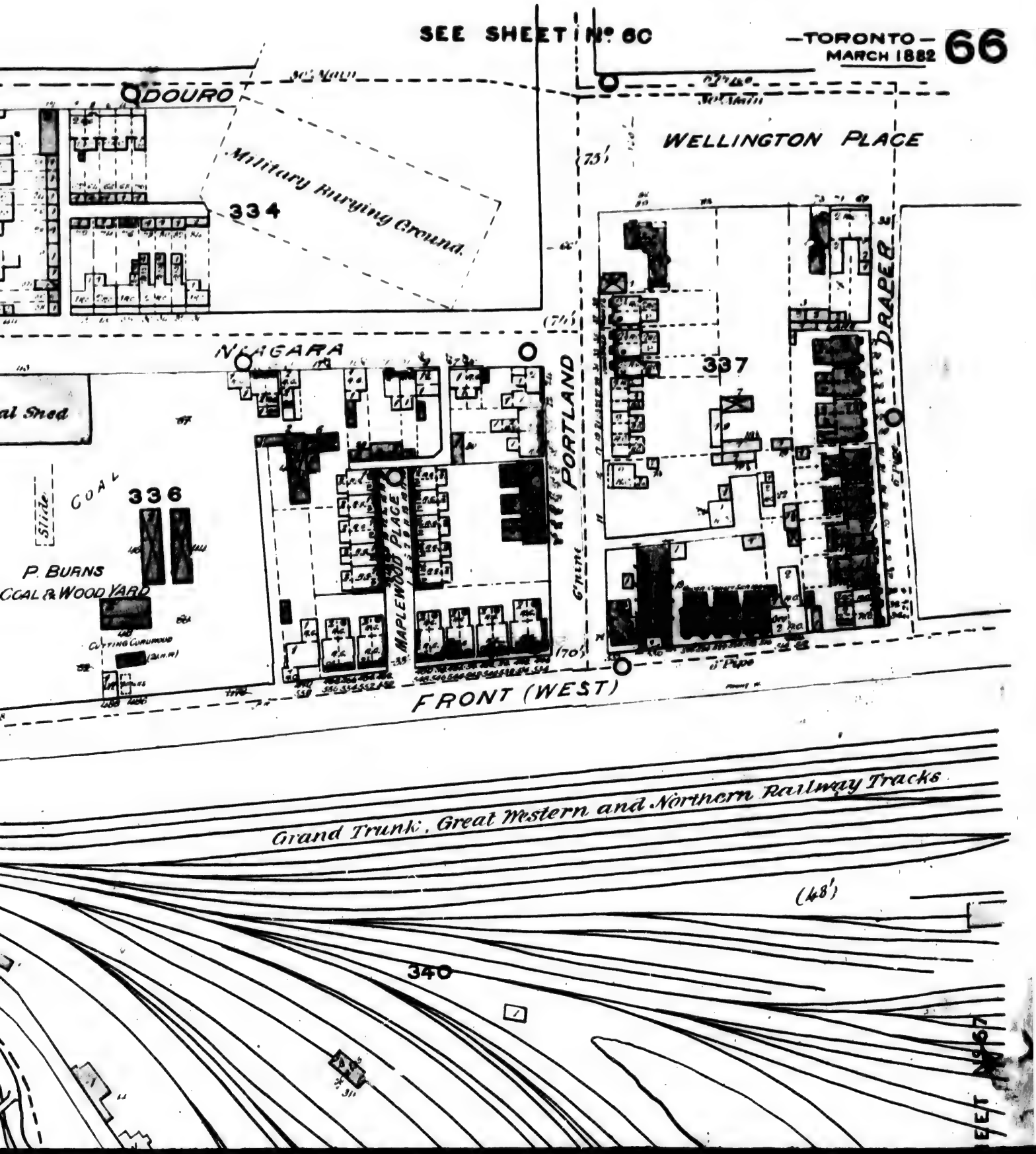
DOURO
Military Burying Ground
334
WELLINGTON PLACE
(73')
NIAGARA
al Shed
COAL
336
Slide
P. BURNS
COAL & WOOD YARD
CUTTING CORDWOOD
MAPLEWOOD PLACE
PORTLAND
337
DRAPER
(70')
FRONT (WEST)
Grand Trunk, Great Western and Northern Railway Tracks
(48')
340

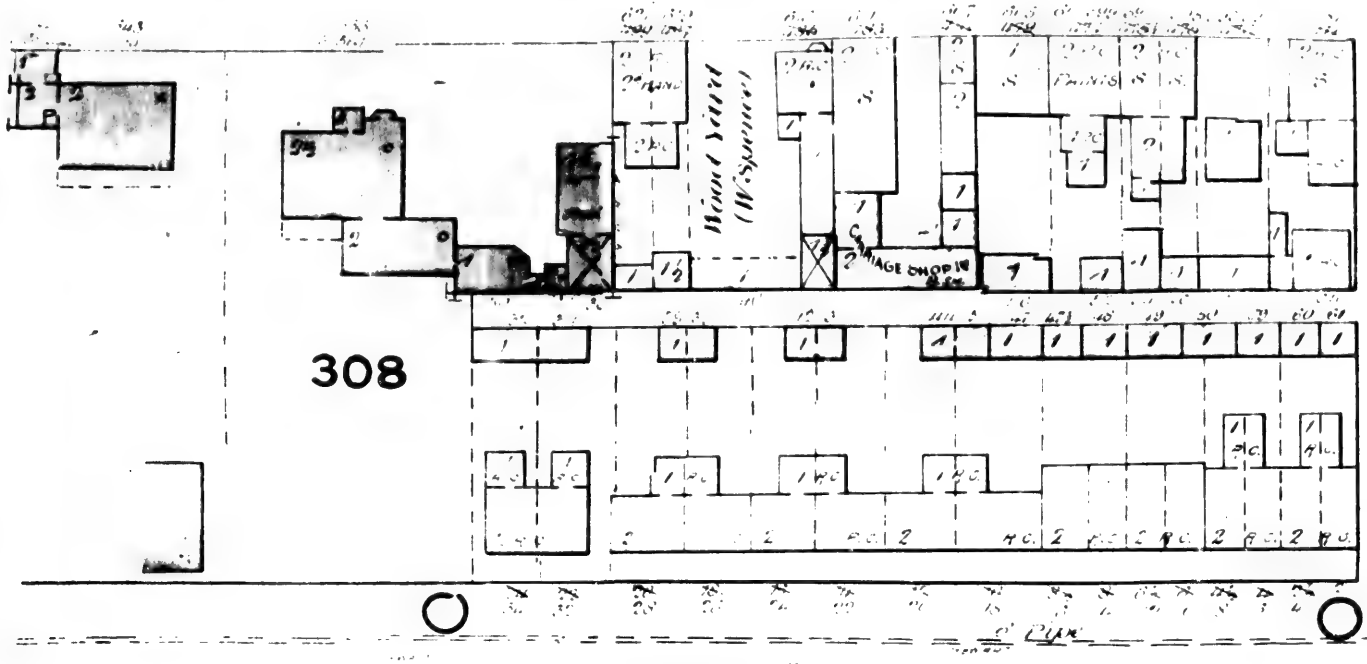

STEWART

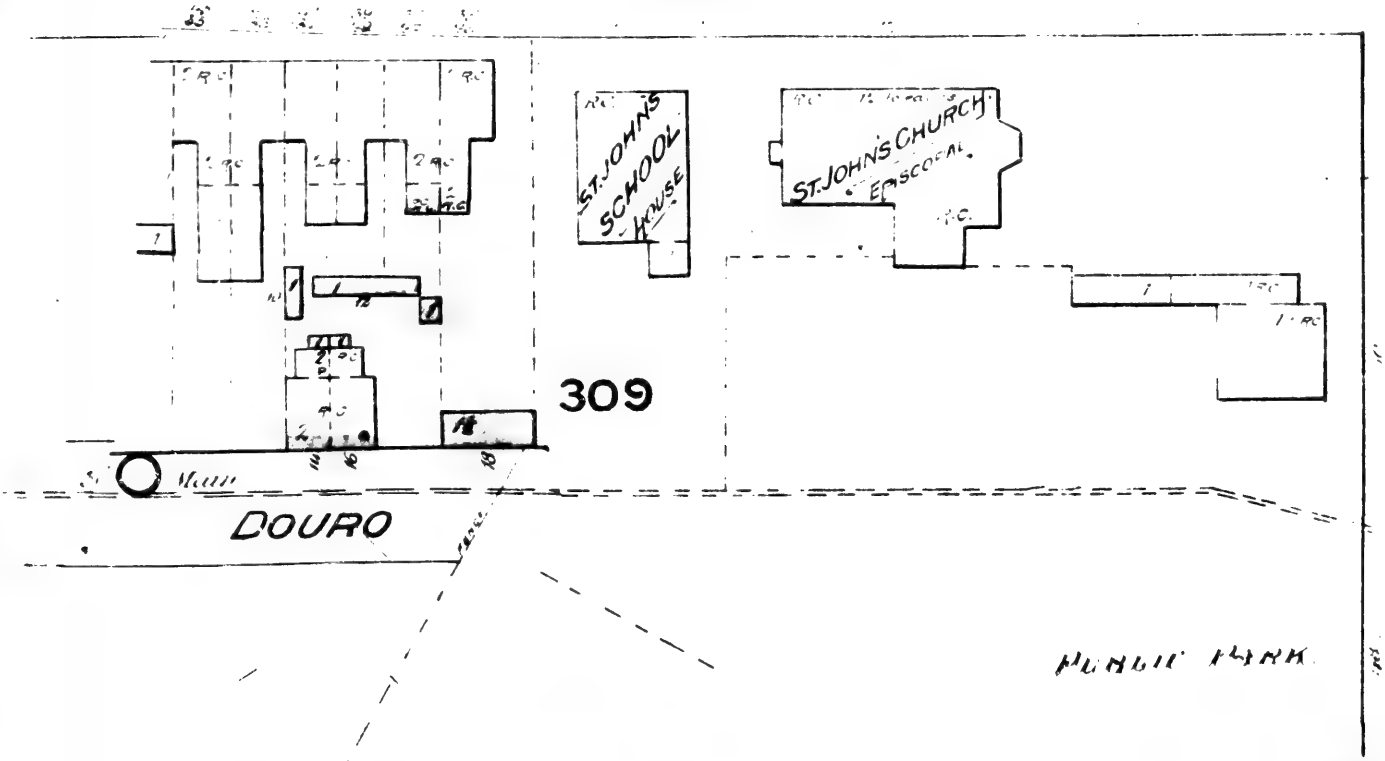

SCALE 50 FT TO ONE INCH

0' 50' 100' 150'

SEE SHEET No 6

N.B. ALL THIS SHEET IS IN FIRE DISTRICT C.

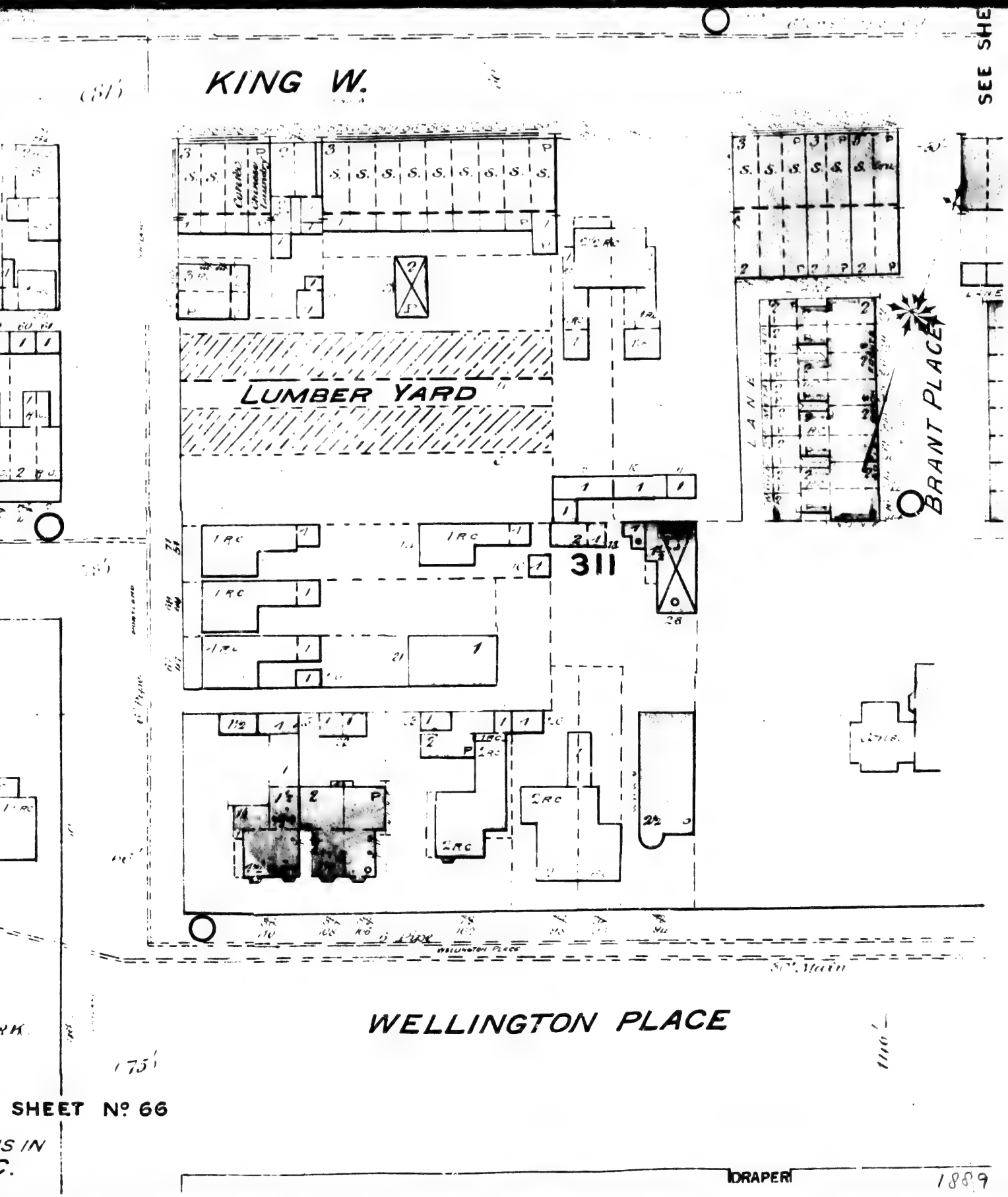
KING W.
SEE SHE
LUMBER YARD
LANE
BRANT PLACE
311
WELLINGTON PLACE
SHEET Nº 66
DRAPER
1889

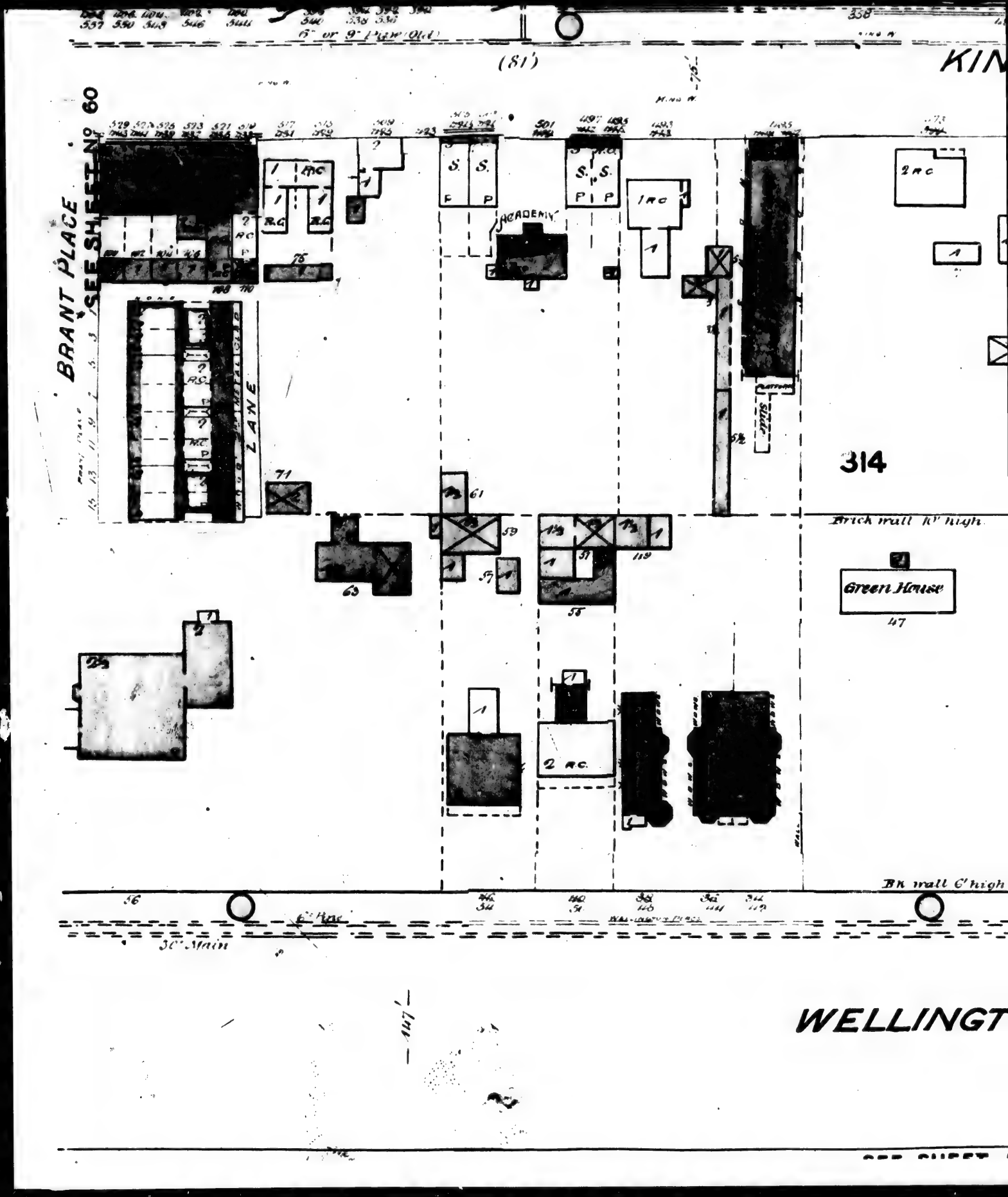
6" or 9" Plank Old
(81)
KIN
BRANT PLACE
SEE SHEET No 60
ACADEMY
LANE
314
Brick wall 10' high
Green House
47
Brick wall 6' high
6" Pipe
30" Main
WELLINGT

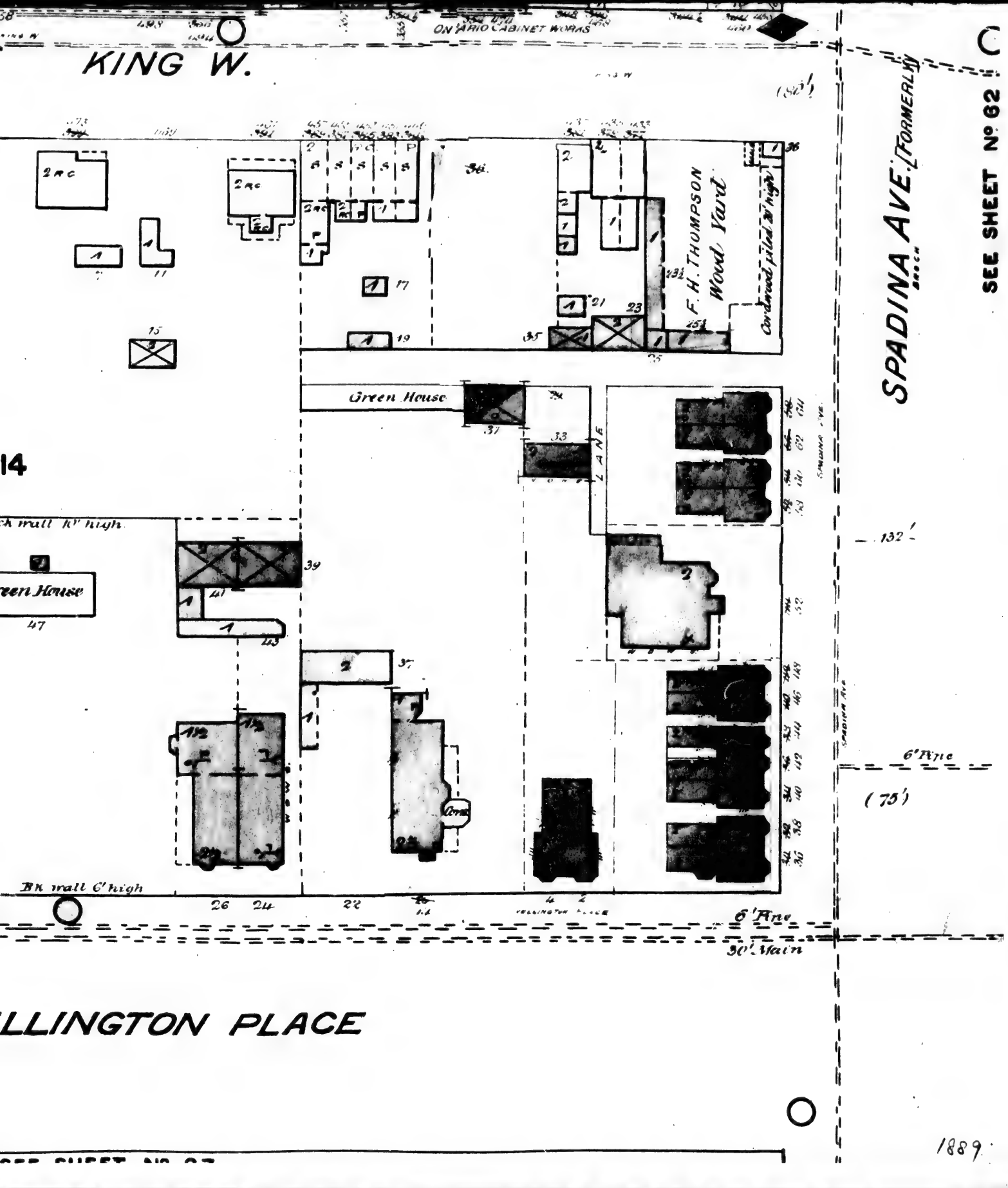
ONTARIO CABINET WORKS
KING W.
SPADINA AVE. (FORMERLY
SEE SHEET No 62
F. H. THOMPSON
Wood Yard
Cordwood piled 20' high
Green House
LANE
14
Brk wall 10' high
Green House
132'
6' Ave
(75')
Brk wall 6' high
6' Ave
30' Main
LLINGTON PLACE
1889

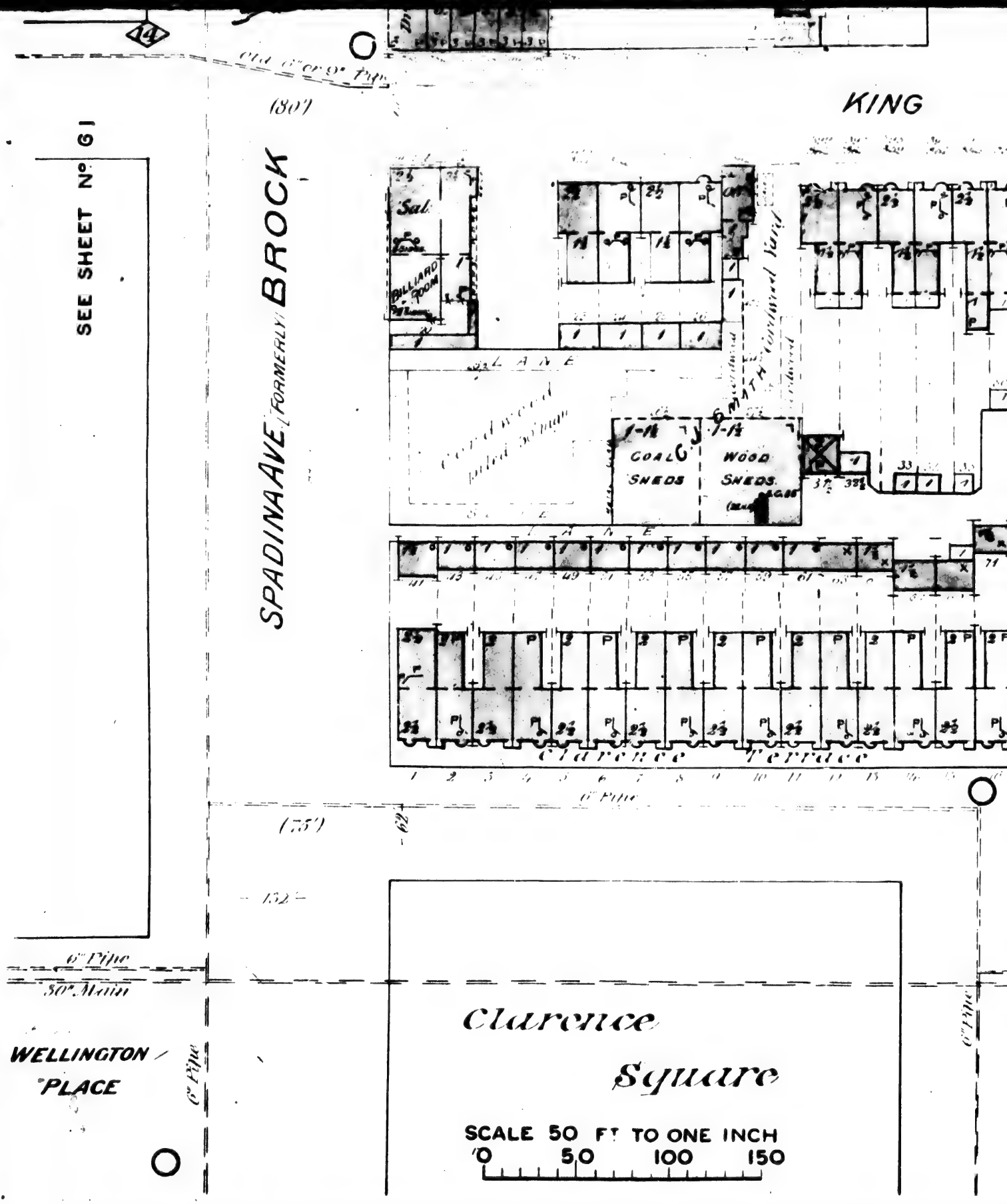
14
Old 6" C.P.R. Pipe
(80')
KING
SEE SHEET Nº 61
SPADINA AVE. (FORMERLY) BROCK
Sal.
BILLIARD ROOM
LANE
COAL SHEDS
WOOD SHEDS
Clarence Terrace
6" Pipe
(75')
132
6" Pipe
30" Main
WELLINGTON PLACE
6" Pipe
Clarence Square
SCALE 50 FT TO ONE INCH
0 50 100 150

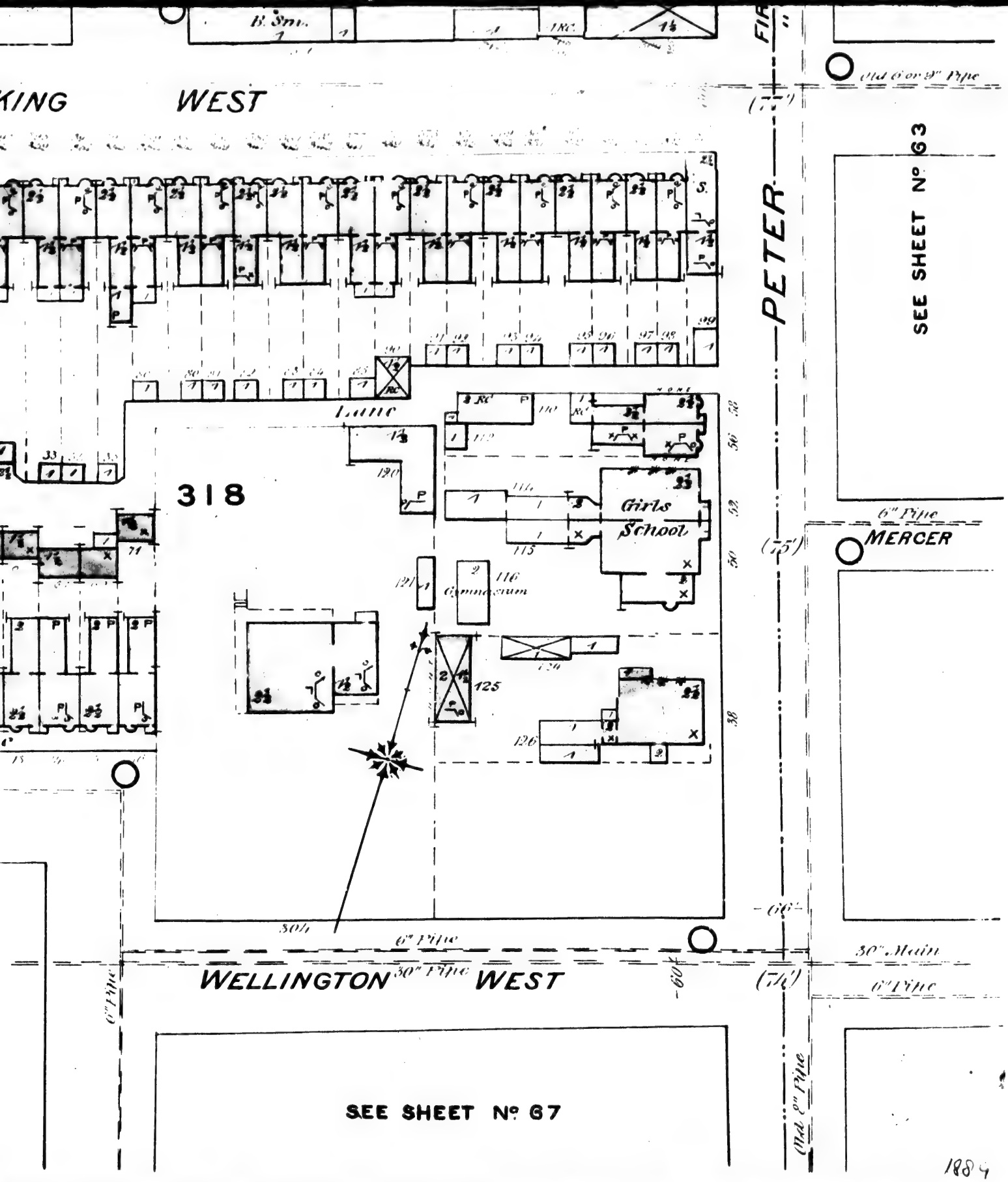
KING WEST
PETER
SEE SHEET No 63
Old 6" or 9" Pipe
Lane
318
Girls School
Gymnasium
6" Pipe
MERCER
30" Main
6" Pipe
WELLINGTON 30" Pipe WEST
6" Pipe
Old 6" Pipe
SEE SHEET No 67
1884

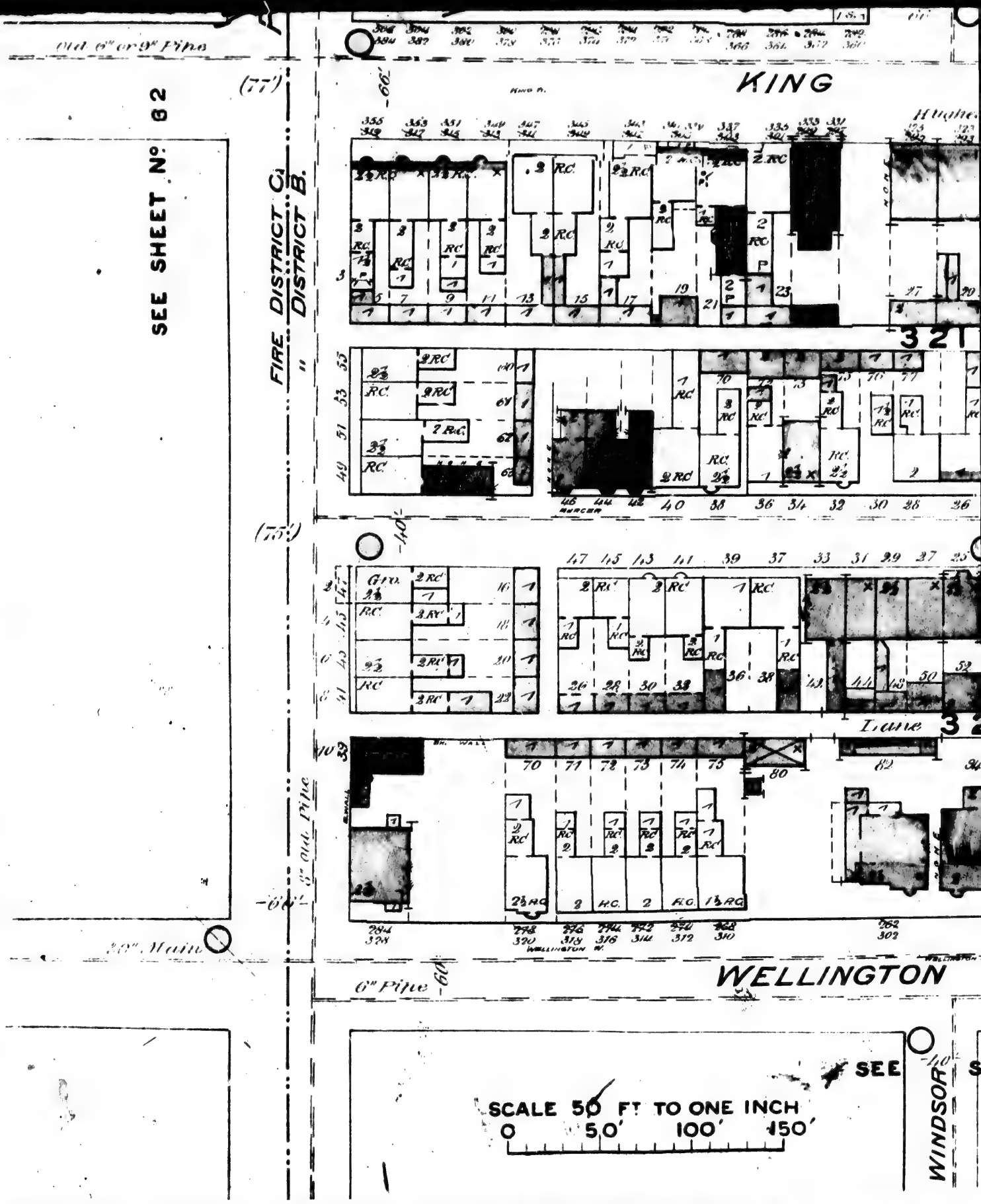
KING
WELLINGTON
Lane
Hughes
Mercer
Wellington St.
Br. Wall
Old 6" or 9" Pipe
6" Pipe
20" Main
SEE SHEET No. 62
FIRE DISTRICT C
" DISTRICT B.
SCALE 50 FT TO ONE INCH
0 50' 100' 150'
SEE
WINDSOR

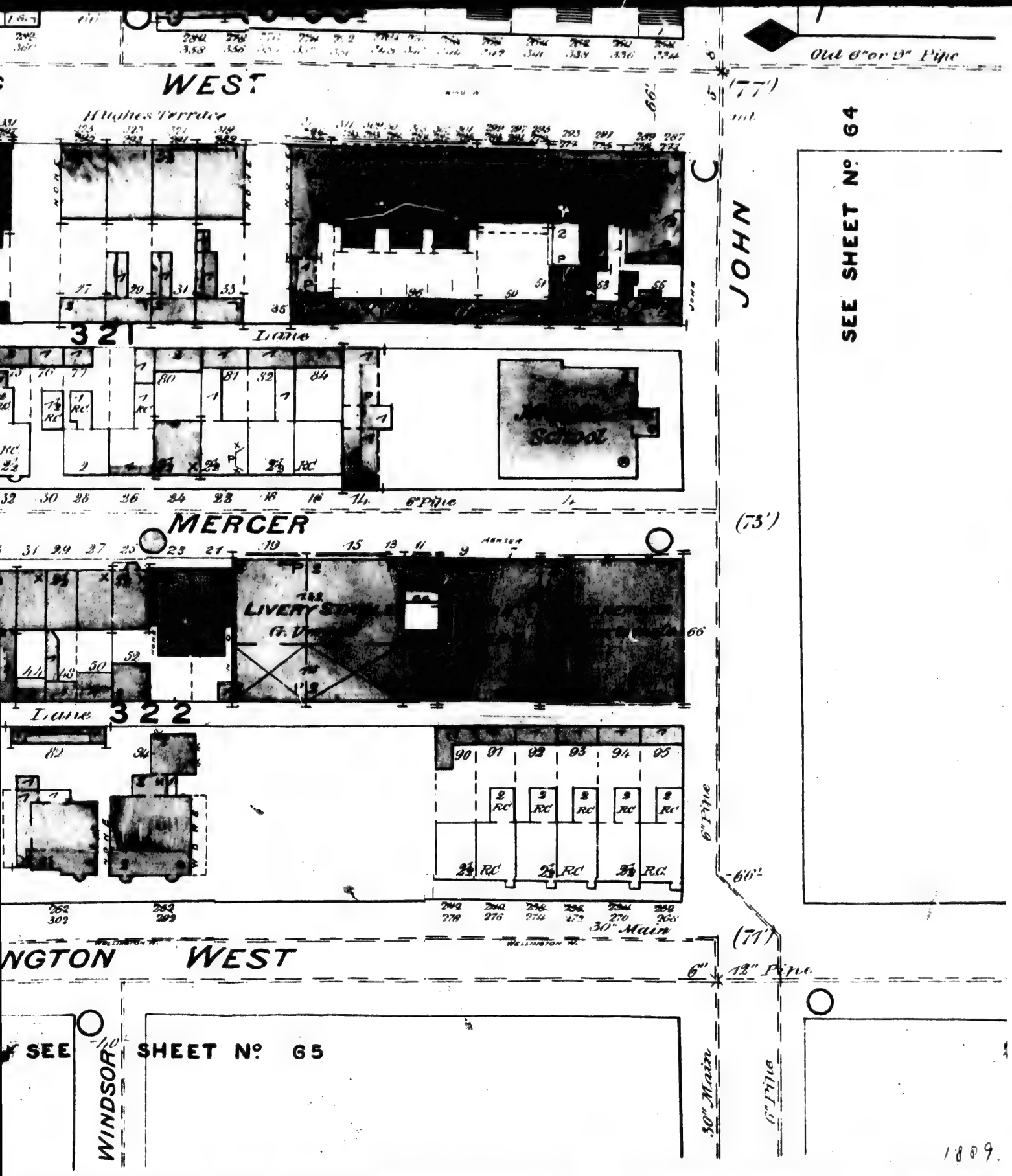
WEST
Hughes Terrace
Old 6" or 9" Pipe
(77')
JOHN
SEE SHEET No. 64
321
Lane
School
6" Pipe
MERCER
(73')
LIVERY STABLE
66
322
Lane
6" Pipe
66'
30" Main
(71')
WELLINGTON W.
WEST
6"
12" Pipe
SEE SHEET No. 65
WINDSOR
30" Main
6" Pipe
1809.

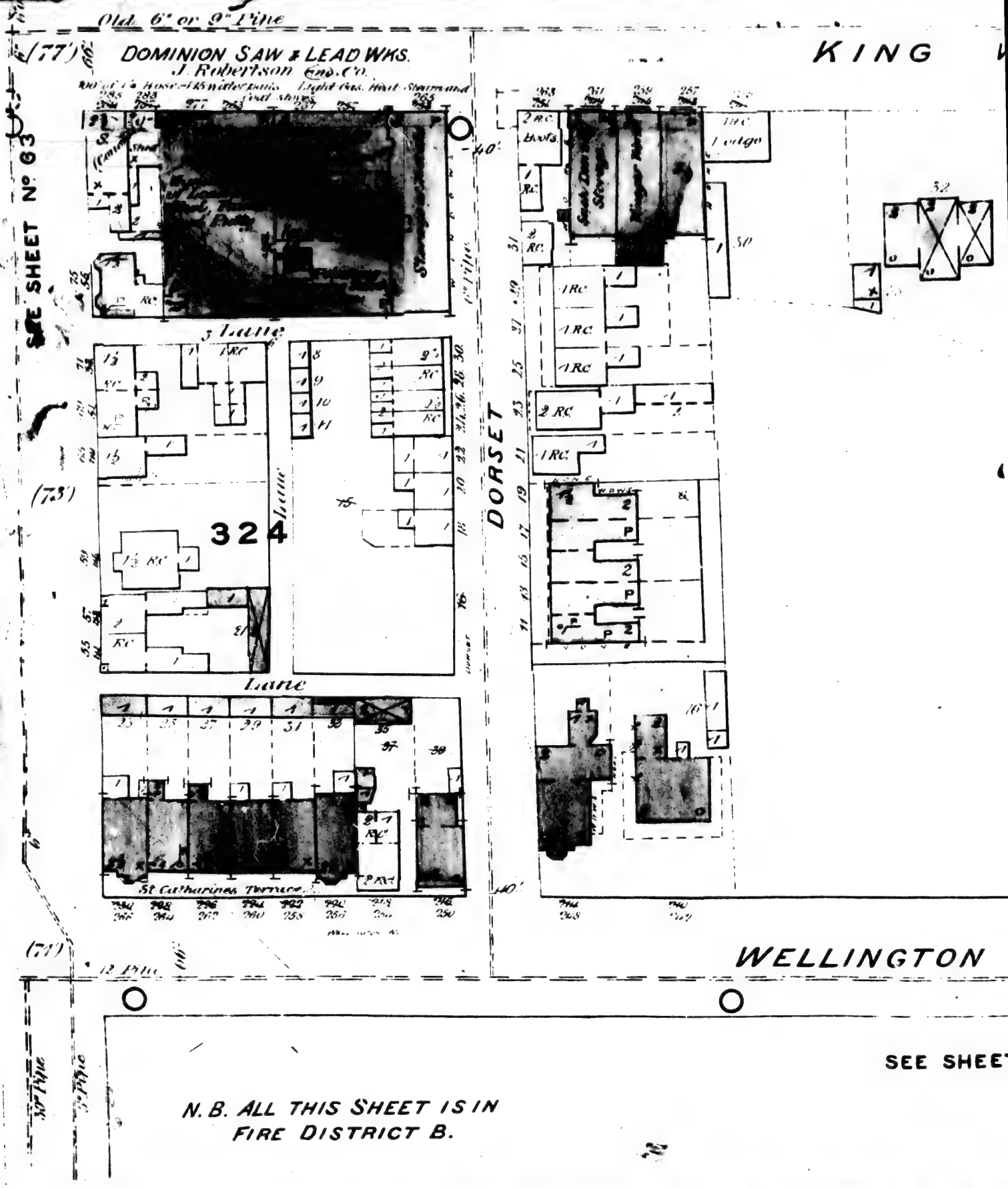

N.B. ALL THIS SHEET IS IN FIRE DISTRICT B.

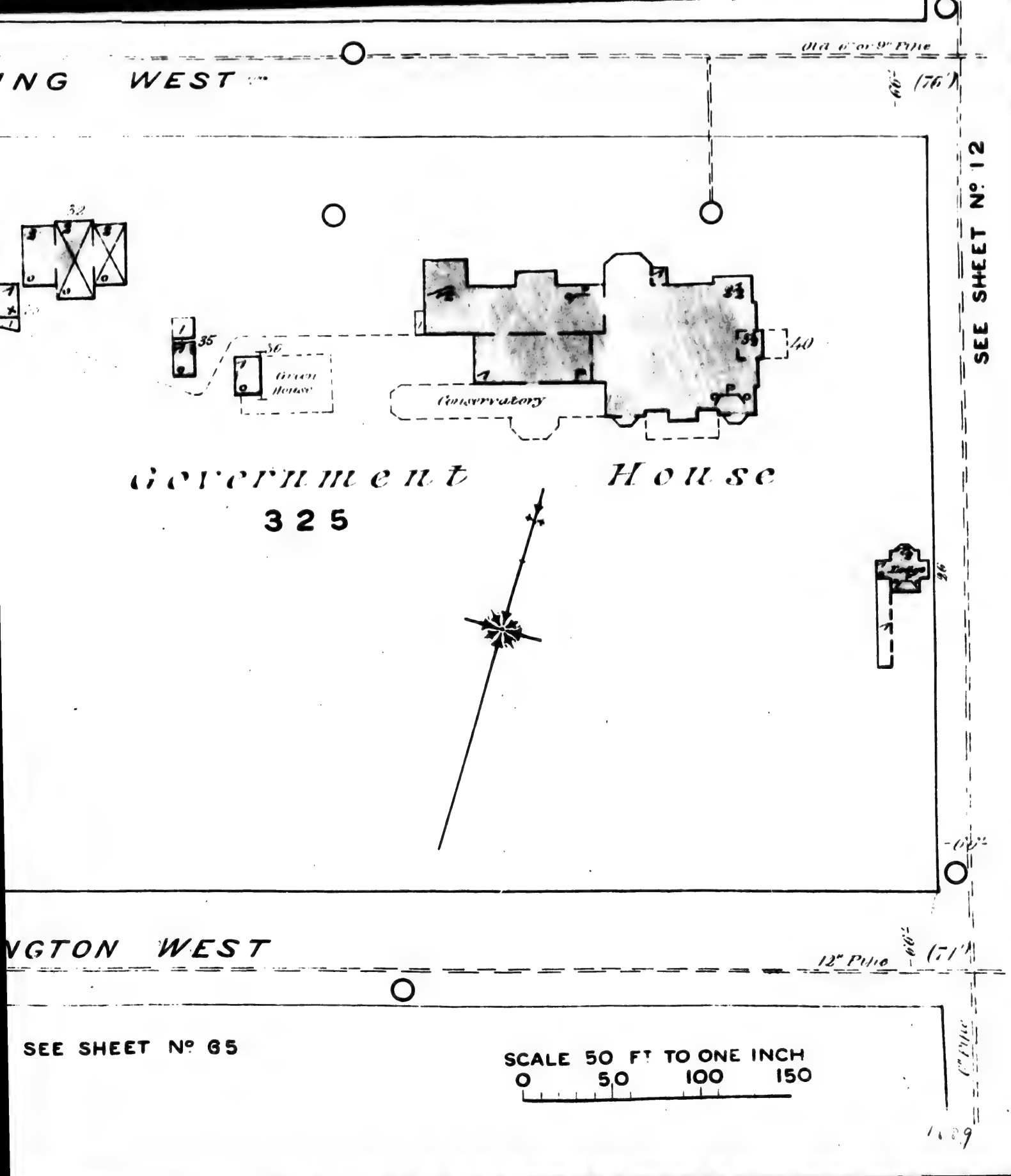
NG WEST
Old 6" or 9" Pipe
(76')
SEE SHEET Nº 12
32
35
36
Green House
Conservatory
40
Government House
325
NGTON WEST
12" Pipe
(71')
SEE SHEET Nº 65
SCALE 50 FT TO ONE INCH
0 50 100 150

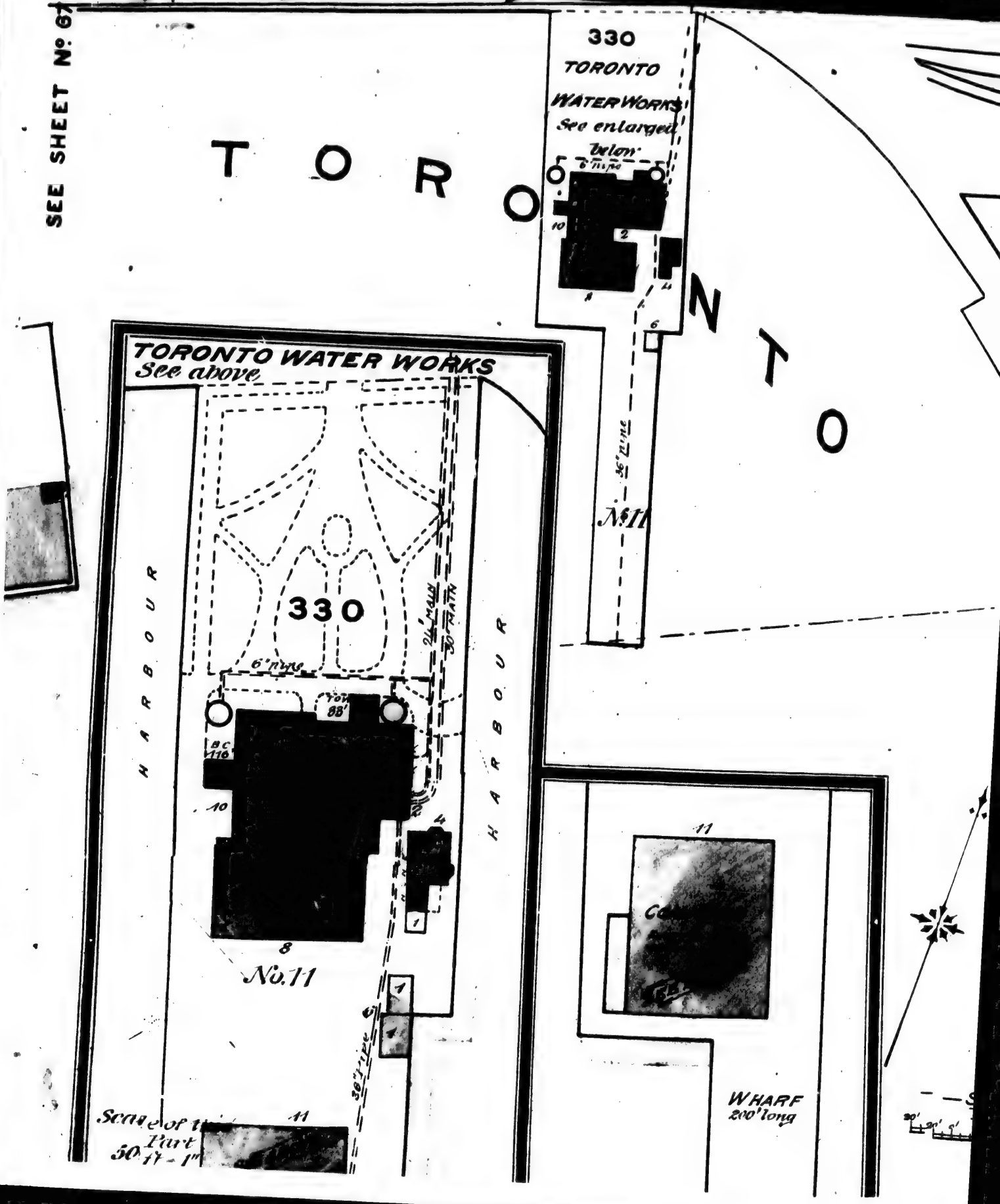
SEE SHEET No 67
330
TORONTO
WATER WORKS
See enlarged
plan
TORONTO
TORONTO WATER WORKS
See above
330
HARBOUR
HARBOUR
No.11
No.11
WHARF
200' long
Scale of this Part
50 ft - 1 in

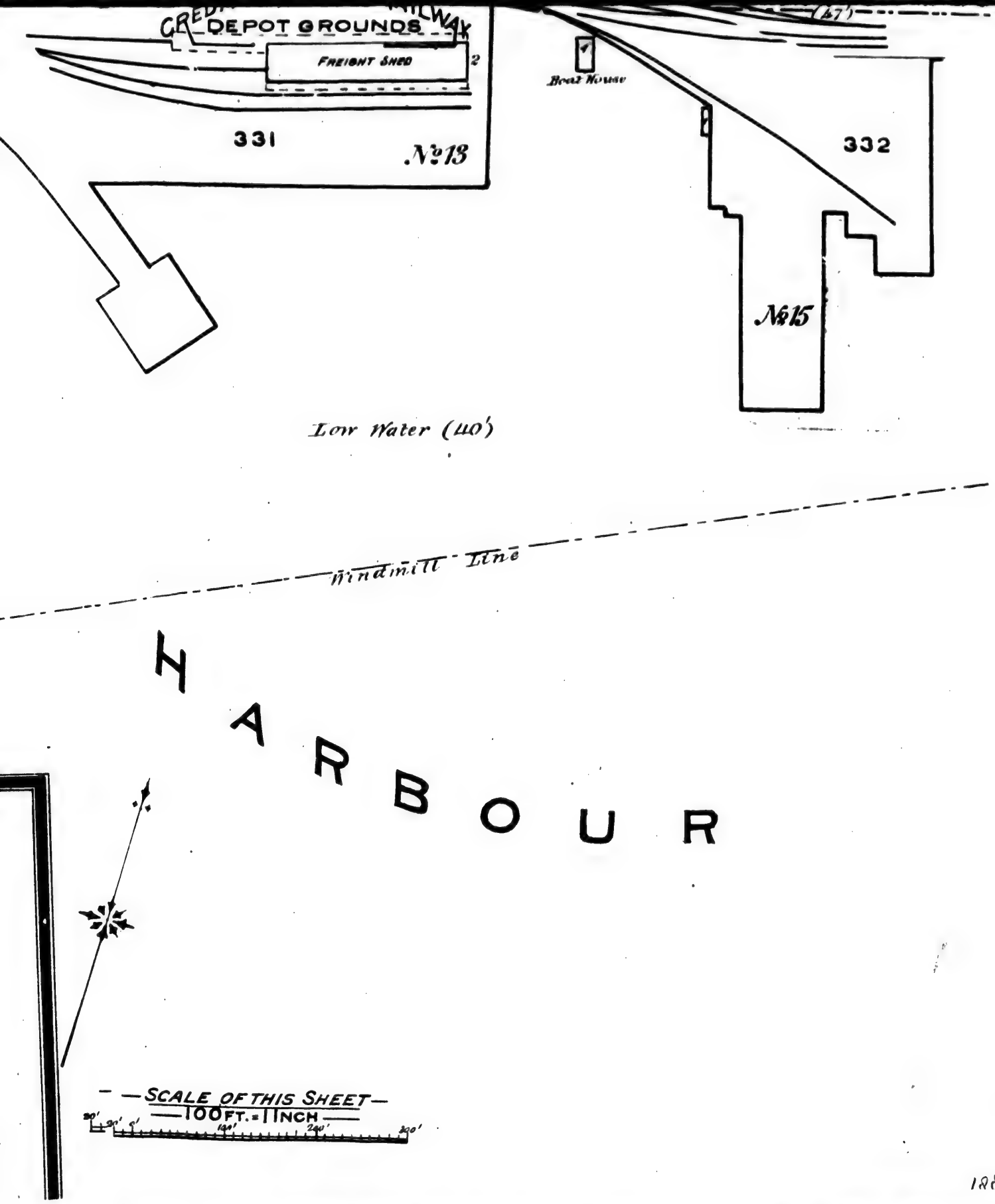
GRED... RAILWAY
DEPOT GROUNDS
FREIGHT SHED
2
331
№13
Boat House
332
№15
(47')
Low Water (40')
Windmill Line
HARBOUR
SCALE OF THIS SHEET
100 FT. = 1 INCH
30' 30' 0' 100' 200' 300'

1889.

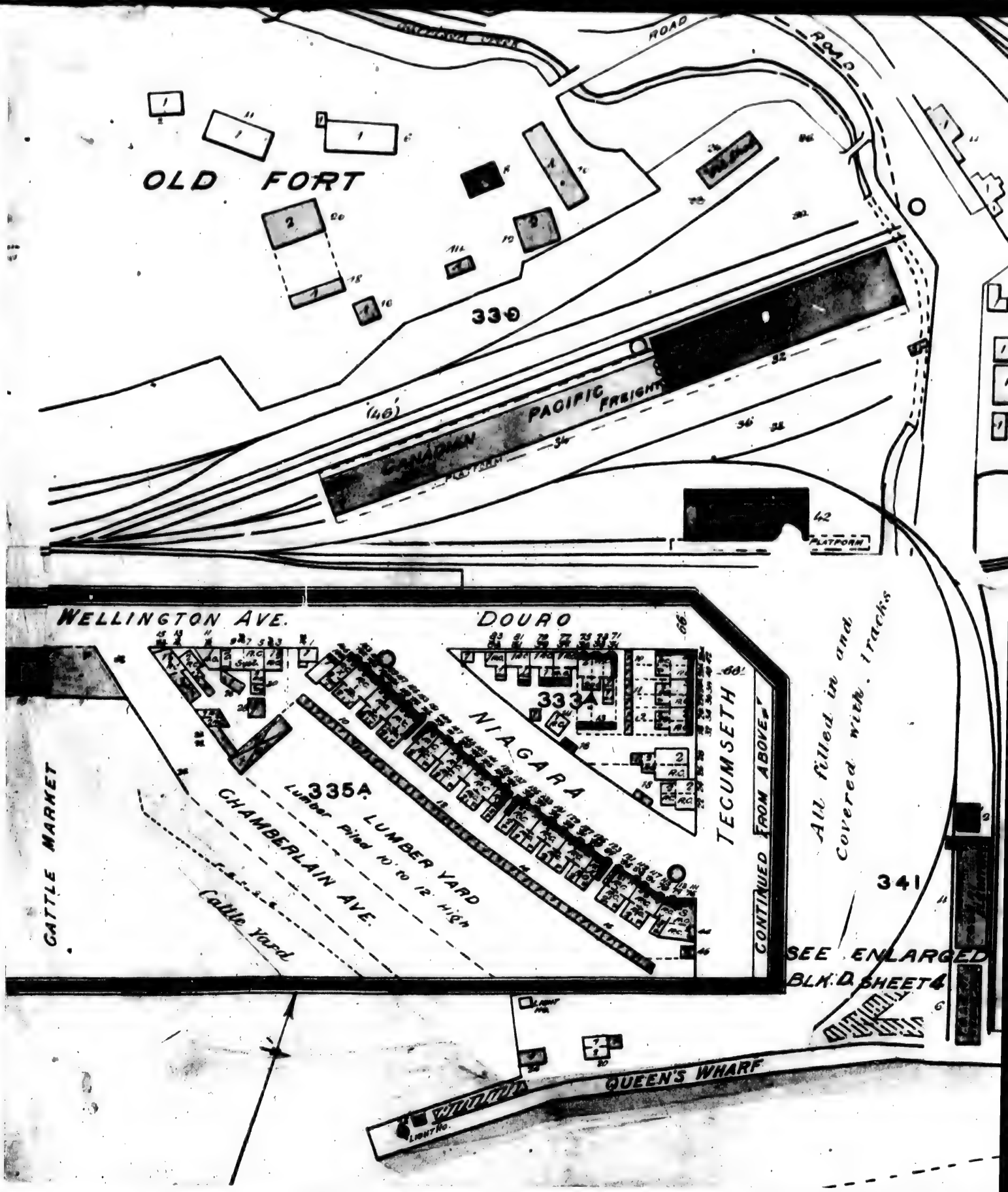
ROAD
ROAD
OLD FORT
330
CANADIAN PACIFIC FREIGHT
PLATFORM
WELLINGTON AVE.
DOURO
333A
NIAGARA
TECUMSETH
CONTINUED FROM ABOVE
All filled in and covered with tracks
335A
LUMBER YARD
Lumber piled 10' to 12' high
CHAMBERLAIN AVE.
Cattle Yard
CATTLE MARKET
341
SEE ENLARGED BLK. D. SHEET 4
QUEEN'S WHARF
LIGHT HO.

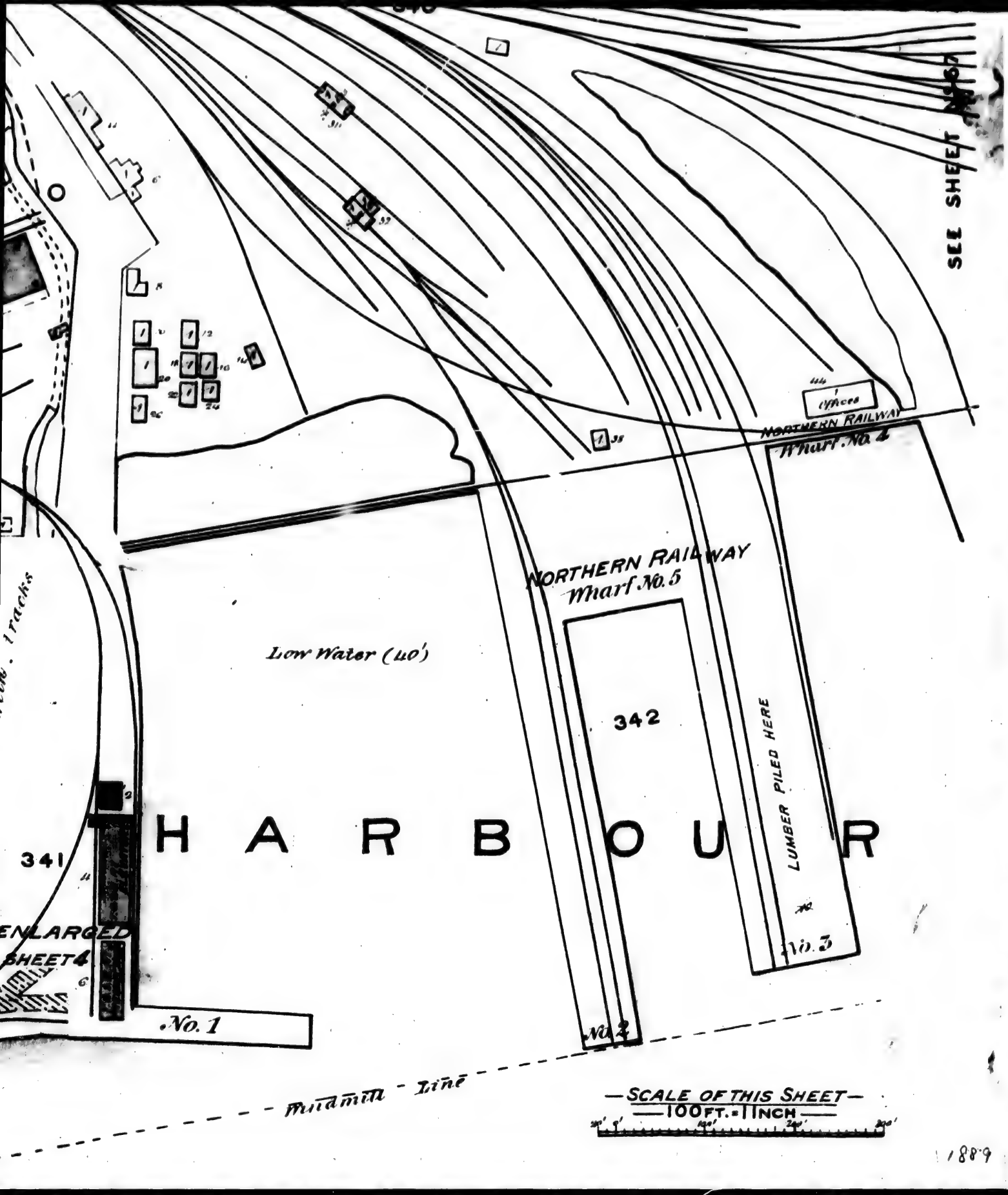
SEE SHEET
NORTHERN RAILWAY
Wharf No. 4
NORTHERN RAILWAY
Wharf No. 5
Low Water (40')
342
LUMBER PILED HERE
No. 3
HARBOUR
341
ENLARGED
SHEET 4
No. 1
No. 2
Mill Line
SCALE OF THIS SHEET
100 FT. = 1 INCH
1889

SEE SHEET No 61

WELLINGTON PLACE

LORETTO ABBEY

343

DRAPE STREET

6" Pine

BROCK ST.

PASSENGER STATION

PLATFORM

NORTHERN RAILWAY

346

Car Shed

Locomotive House

CAR SHED

CAR SHOP

BRASS FOUNDRY

Smithy

Fire Engine No.

Sand Box

NORTHERN RAILWAY STATION

Freight Shed

SEE SHEET No 66

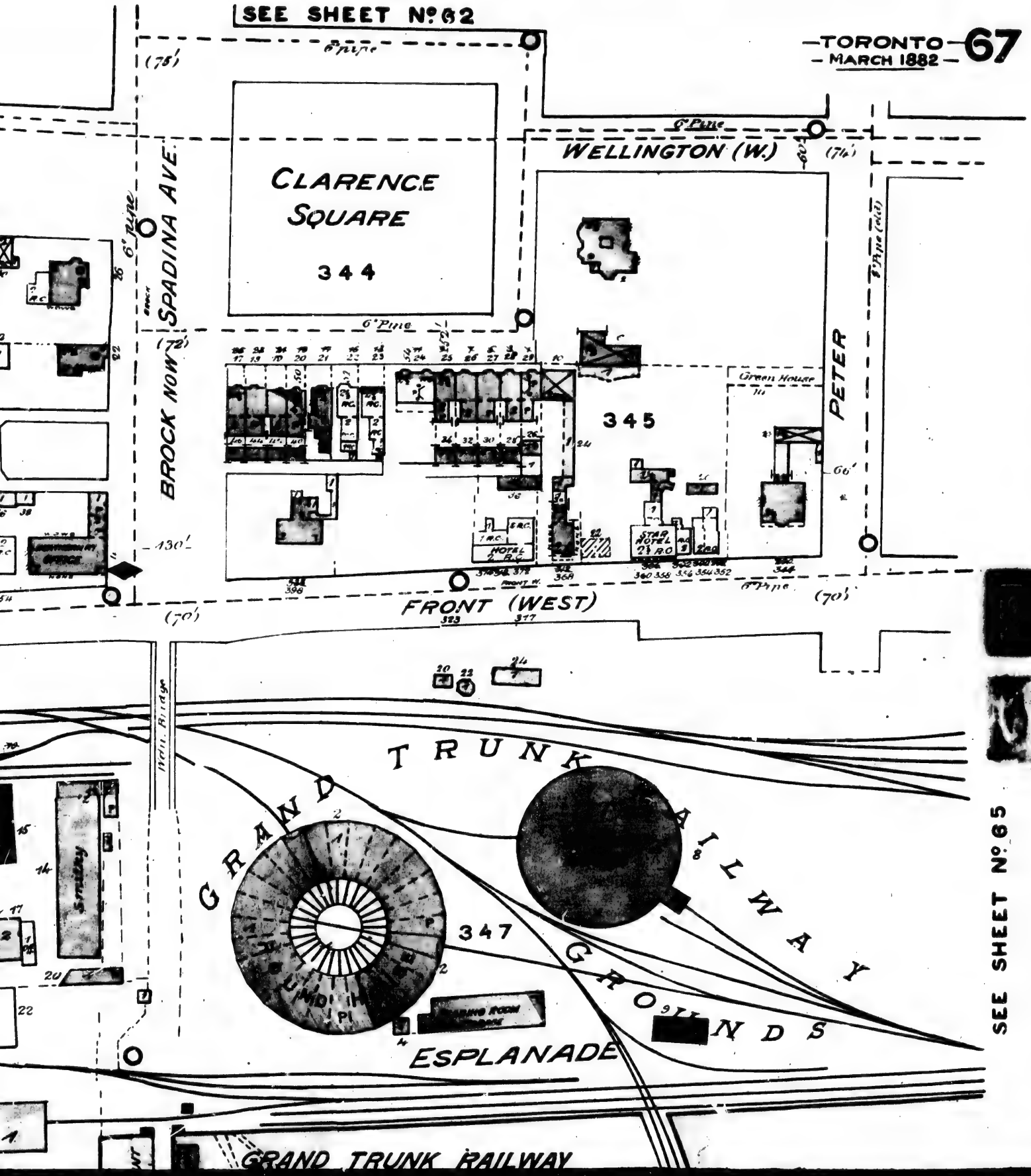
SEE SHEET No. 62
CLARENCE SQUARE
344
WELLINGTON (W.)
SPADINA AVE.
BROCK NOW
PETER
345
Green House
HOTEL
STAR HOTEL
FRONT (WEST)
FRONT W.
Wdn. Bridge
Smithy
GRAND TRUNK RAILWAY
347
GROUNDS
ESPLANADE
GRAND TRUNK RAILWAY
SEE SHEET No. 65

Great Western Railway
EXHIBITION GROUNDS
RACE COURSE
Poultry
20
Machinery Hall
22
Hydrant
Cement
30
Stone Building
Agricultural Implement Hall
36
Refreshment Office
Refreshment Bar
Road
31
35
37
FIRE BRIGADE

CENTRAL PRISON GROUNDS

Machine Shops

IRON WORKS
John Inglis & Sons.

Lumber piles

365

STRACHAN AVE.

G.T.R. (Great Western Division)

SEE SHEET Nº 72

QUEEN (WEST)

353

SEE SHEET Nº 54

MASSEY (NOW) LANE

352

CLIFFORD (88)

Yard

355

UM AVENUE

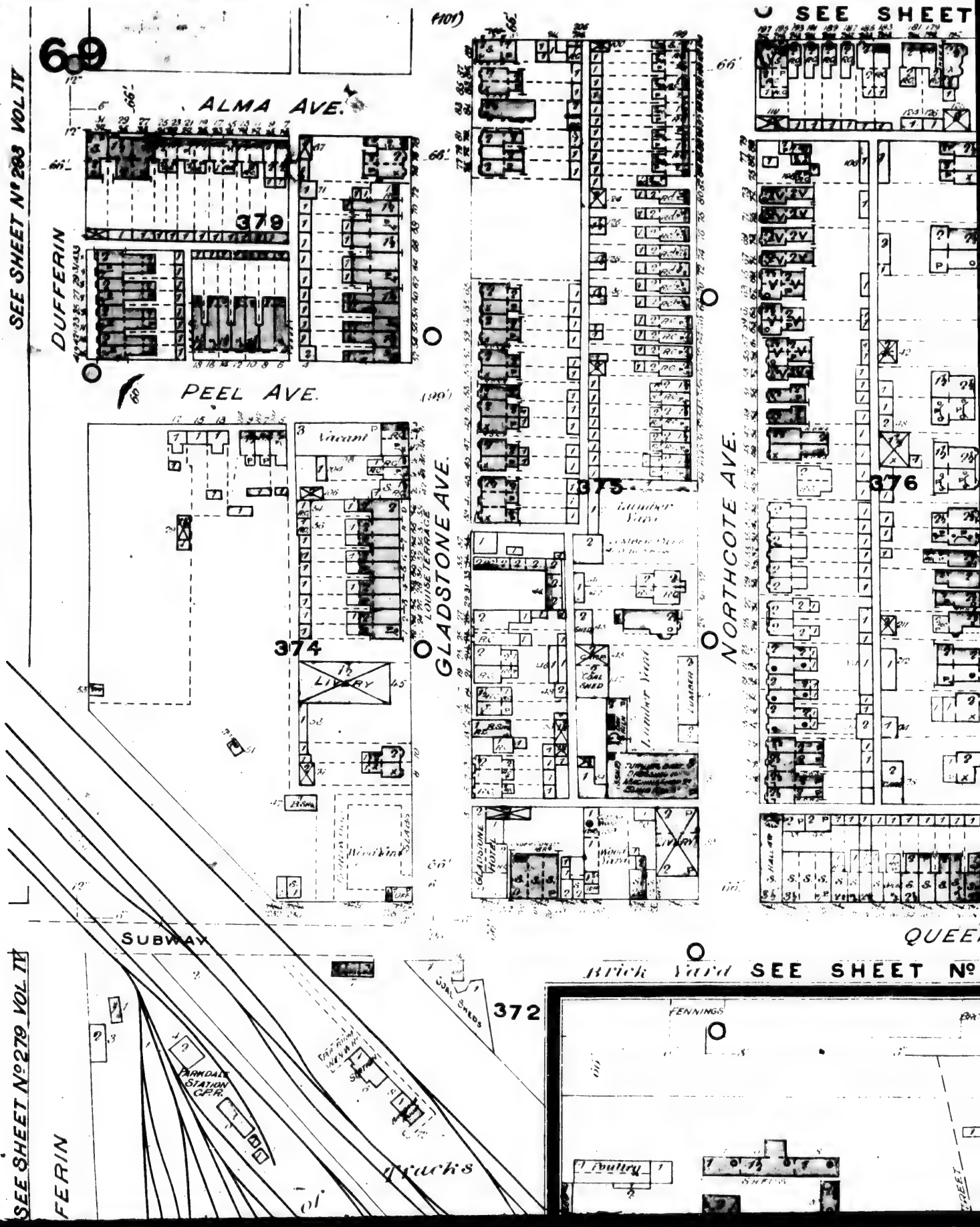
69
SEE SHEET
ALMA AVE.
DUFFERIN
SEE SHEET No 283 VOL IV
379
PEEL AVE.
Vacant
374
LIVERY
GLADSTONE AVE.
LOUISE TERRACE
375
Lumber Yard
Coal Shed
NORTHCOTE AVE.
376
GLADSTONE HOTEL
LIVERY
QUEE
SUBWAY
Brick Yard
SEE SHEET No
372
COAL SHEDS
PARKDALE STATION C.P.R.
tracks
SEE SHEET No 279 VOL IV
FERIN
FENNINGS
Poultry

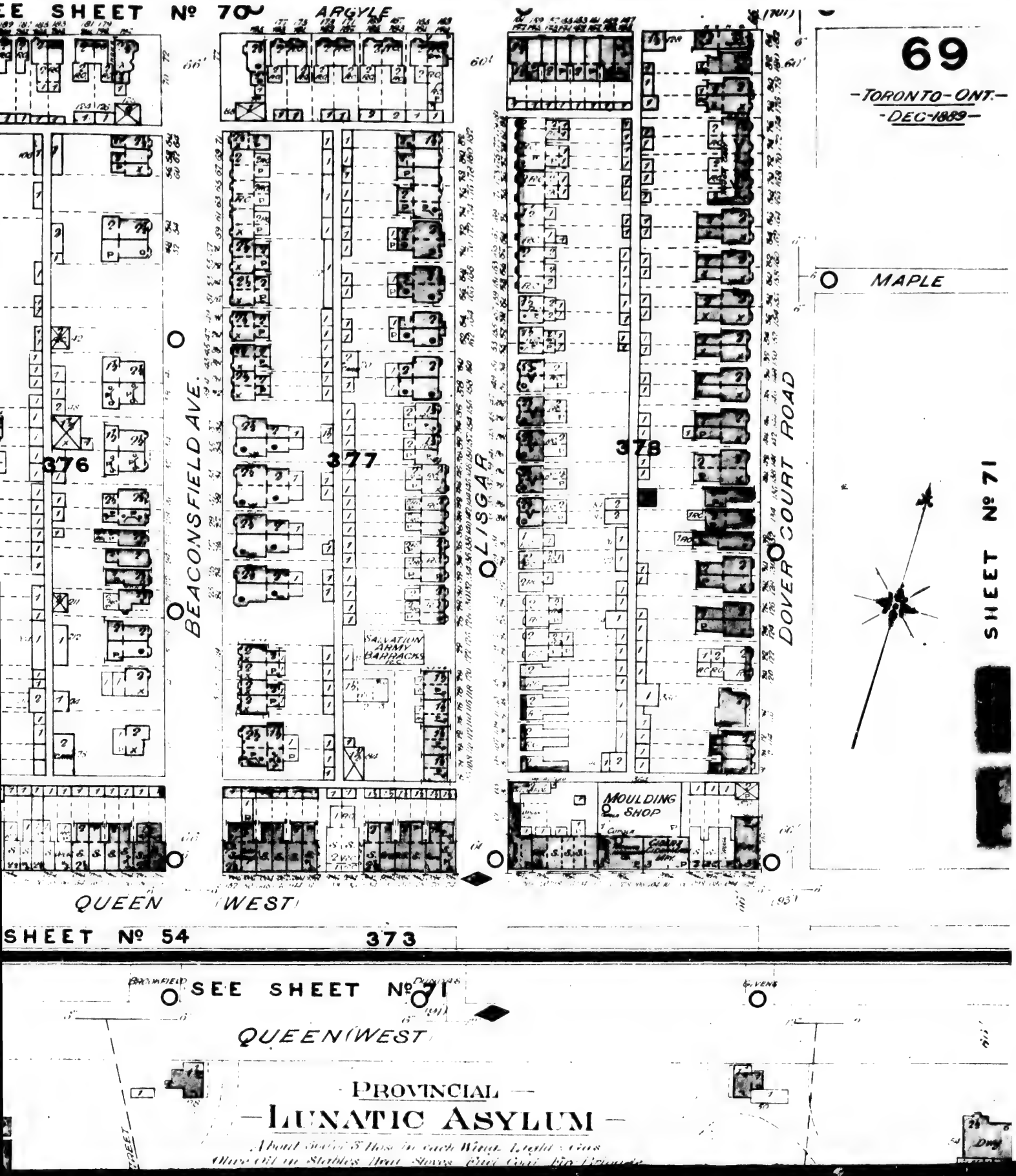
SEE SHEET Nº 70
ARGYLE
69
-TORONTO-ONT.-
-DEC-1889-
MAPLE
376
377
378
BEACONSFIELD AVE.
LISGAR
DOVER COURT ROAD
SALVATION ARMY BARRACKS
MOULDING SHOP
SHEET Nº 71
QUEEN (WEST)
SHEET Nº 54
373
SEE SHEET Nº 71
QUEEN (WEST)
PROVINCIAL
LUNATIC ASYLUM

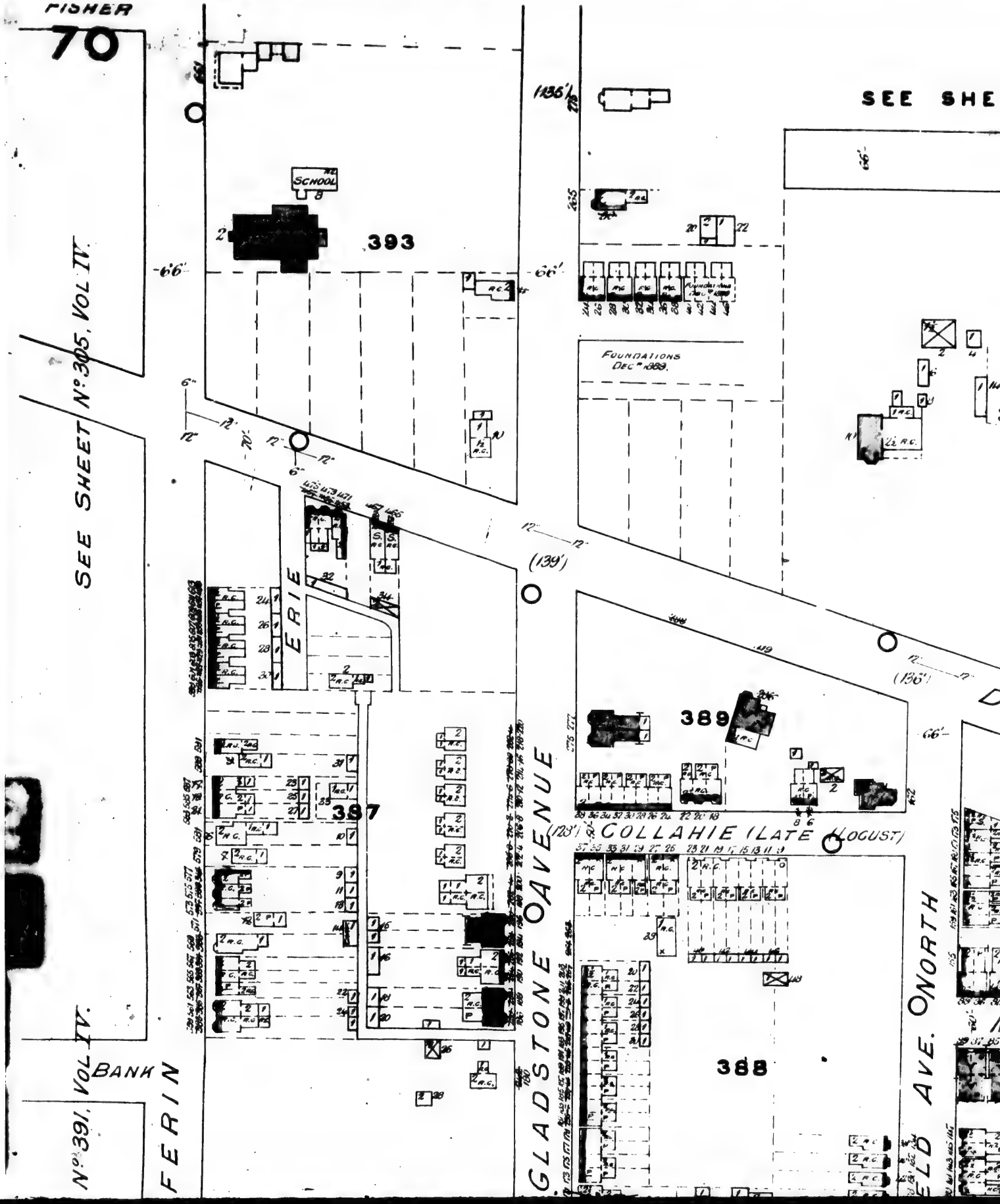
FISHER
70
SEE SHEET No. 305, VOL IV.
SEE SHE
SCHOOL
393
FOUNDATIONS DEC. 1889.
ERIE
387
389
388
COLLAHIE (LATE LOCUST)
GLADSTONE AVENUE
ELD AVE. ONORTH
BANK
FERIN
No. 391, VOL IV.

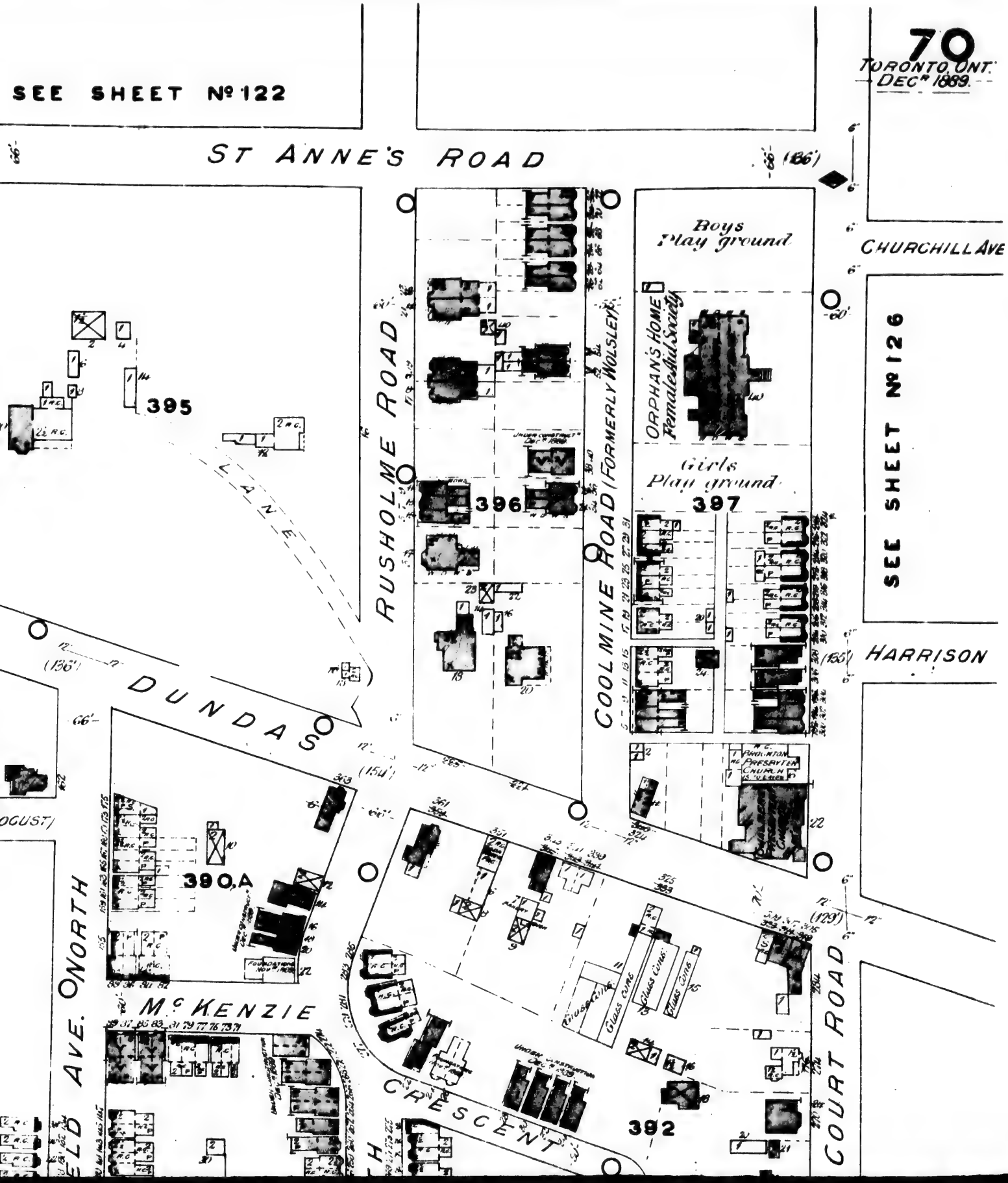
SEE SHEET Nº 122
ST ANNE'S ROAD
(186')
CHURCHILL AVE
SEE SHEET Nº 126
Boys Play ground
ORPHAN'S HOME
Female Aid Society
Girls Play ground
397
396
395
RUSHOLME ROAD
COOLMINE ROAD (FORMERLY WOLSLEY)
LANE
DUNDAS
(156')
(154')
(155')
HARRISON
(129')
390,A
McKENZIE
CRESCENT
392
COURT ROAD
NORTH
AVE.
Glass Cone
Glass Cone
Glass Cone
Presbyterian Church

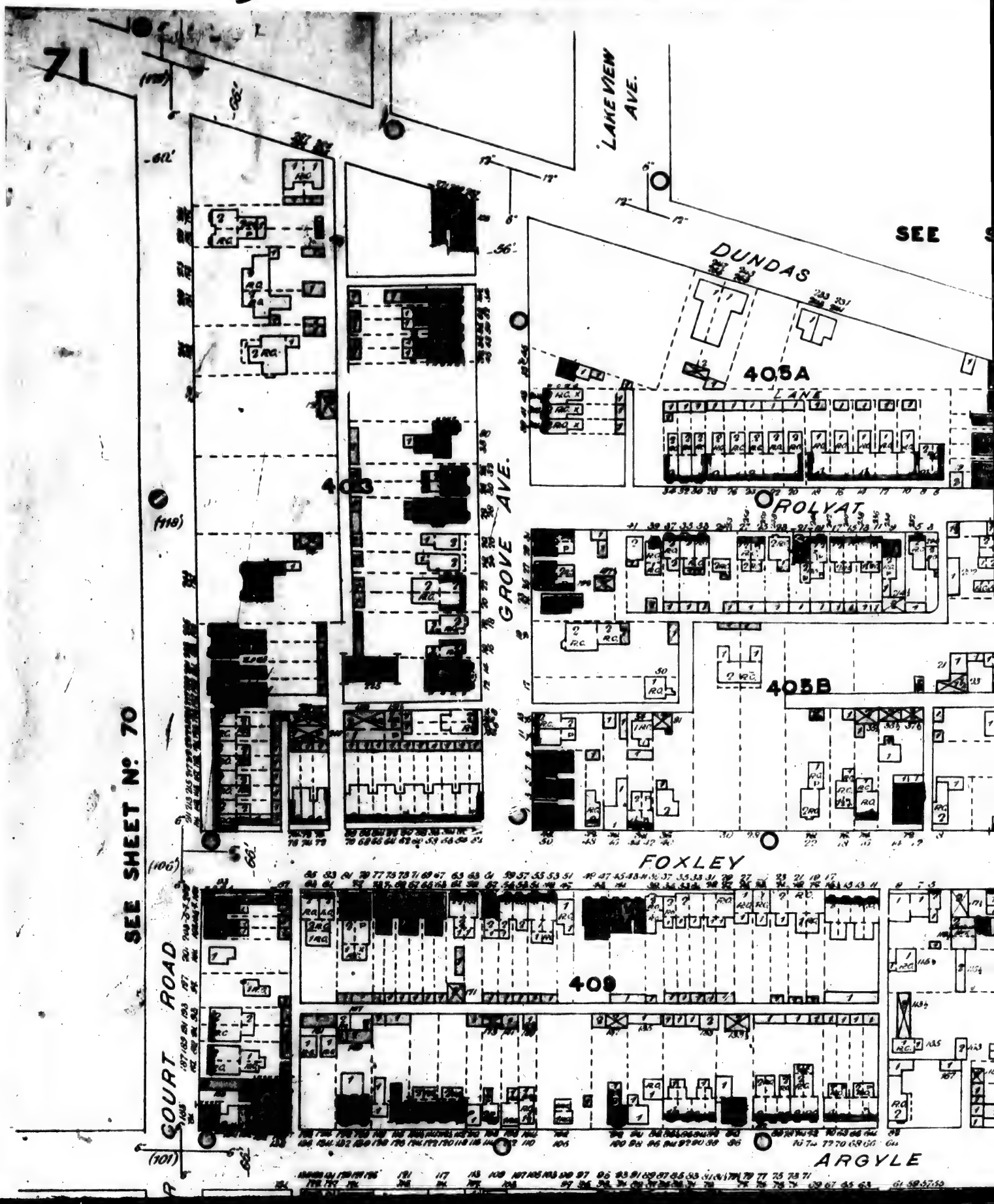
71
LAKE VIEW AVE.
SEE
DUNDAS
405A
LANE
ROLYAT
GROVE AVE.
405B
SEE SHEET No. 70
FOXLEY
COURT ROAD
409
ARGYLE

-TORONTO-ONT-
-DEC.R 1889-

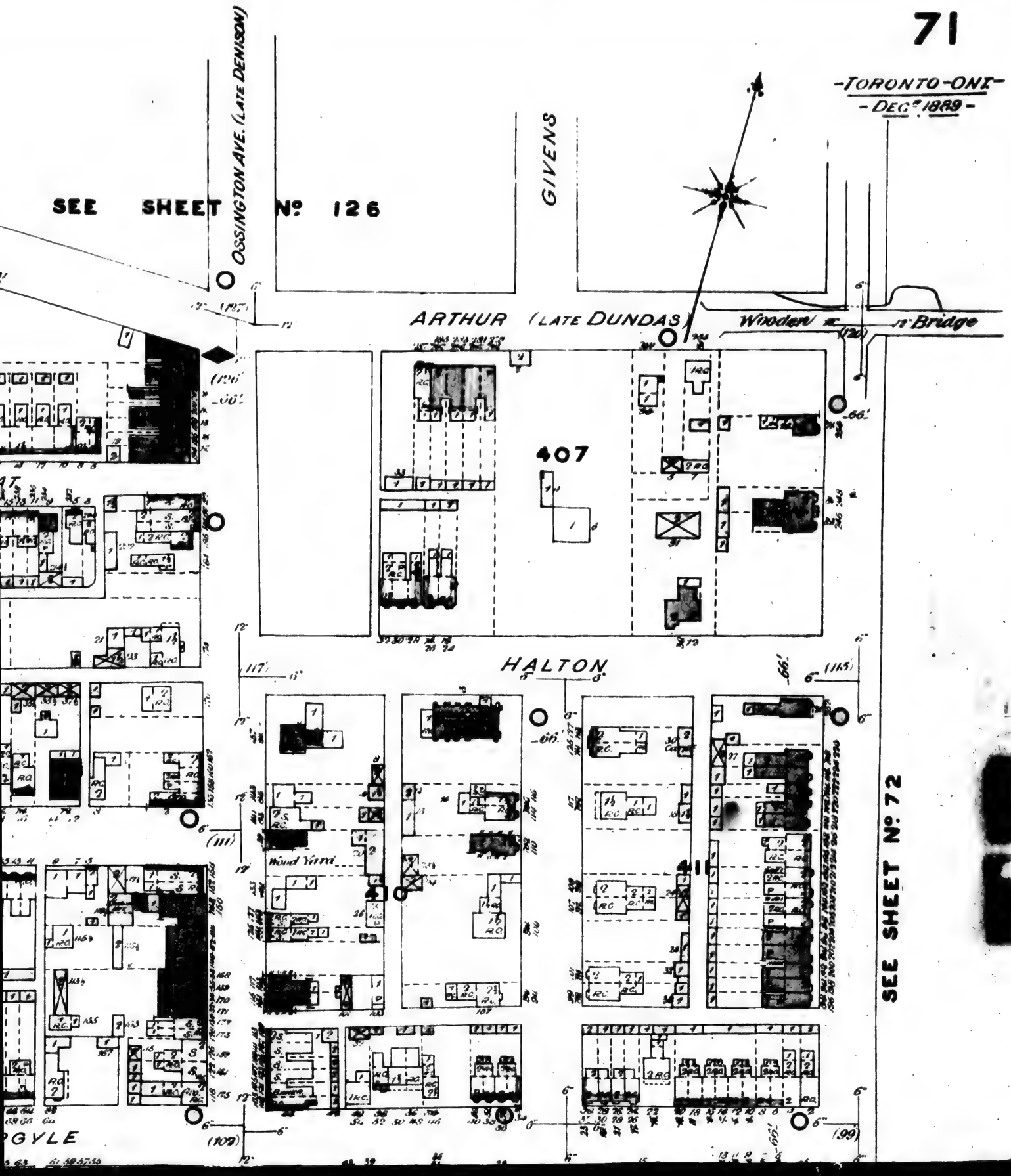

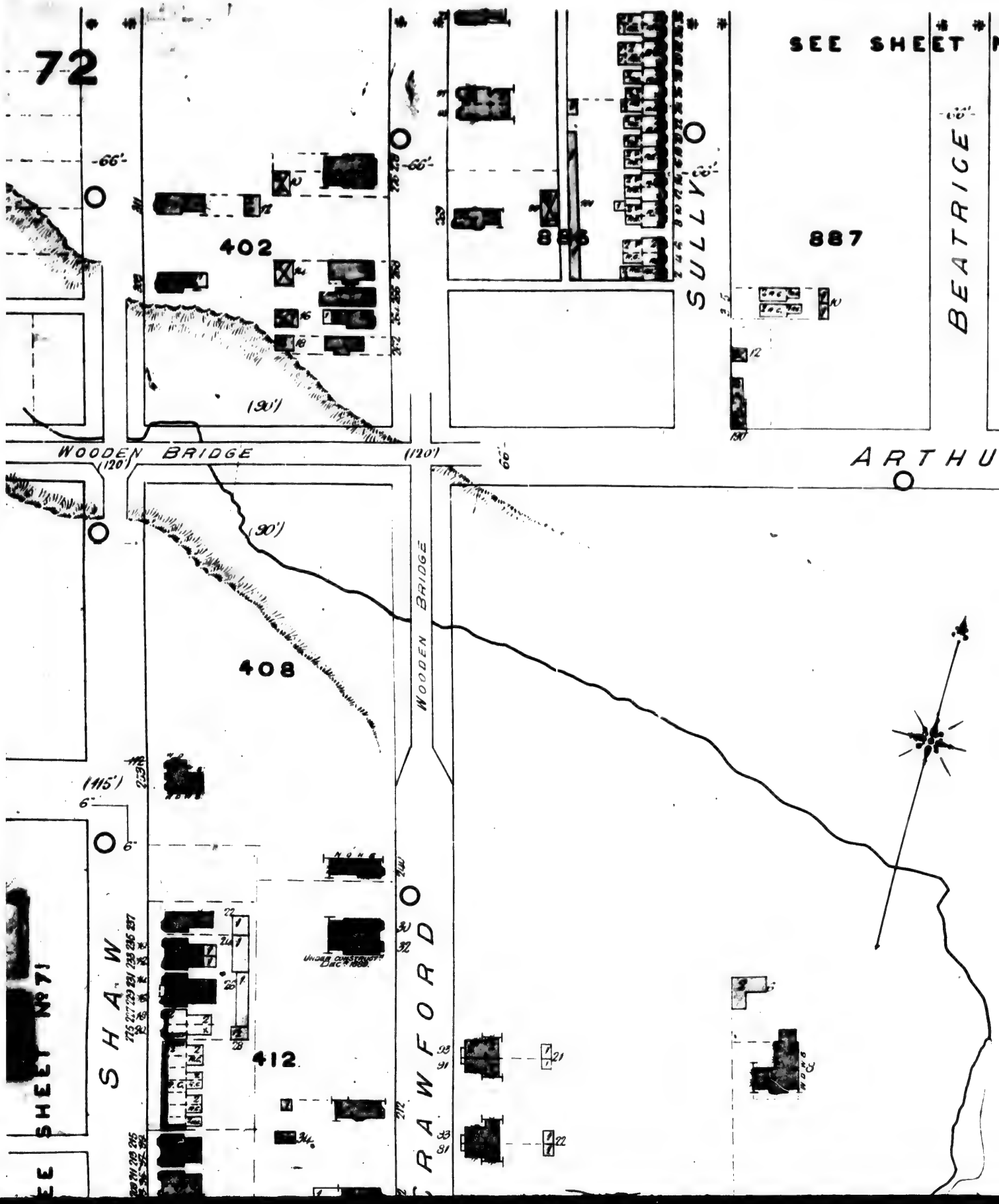
72
SEE SHEET
402
886
887
SULLY
BEATRICE
WOODEN BRIDGE
(120')
ARTHU
(90')
408
WOODEN BRIDGE
(115')
412
SHAW
RAWFORD
SEE SHEET Nº 71

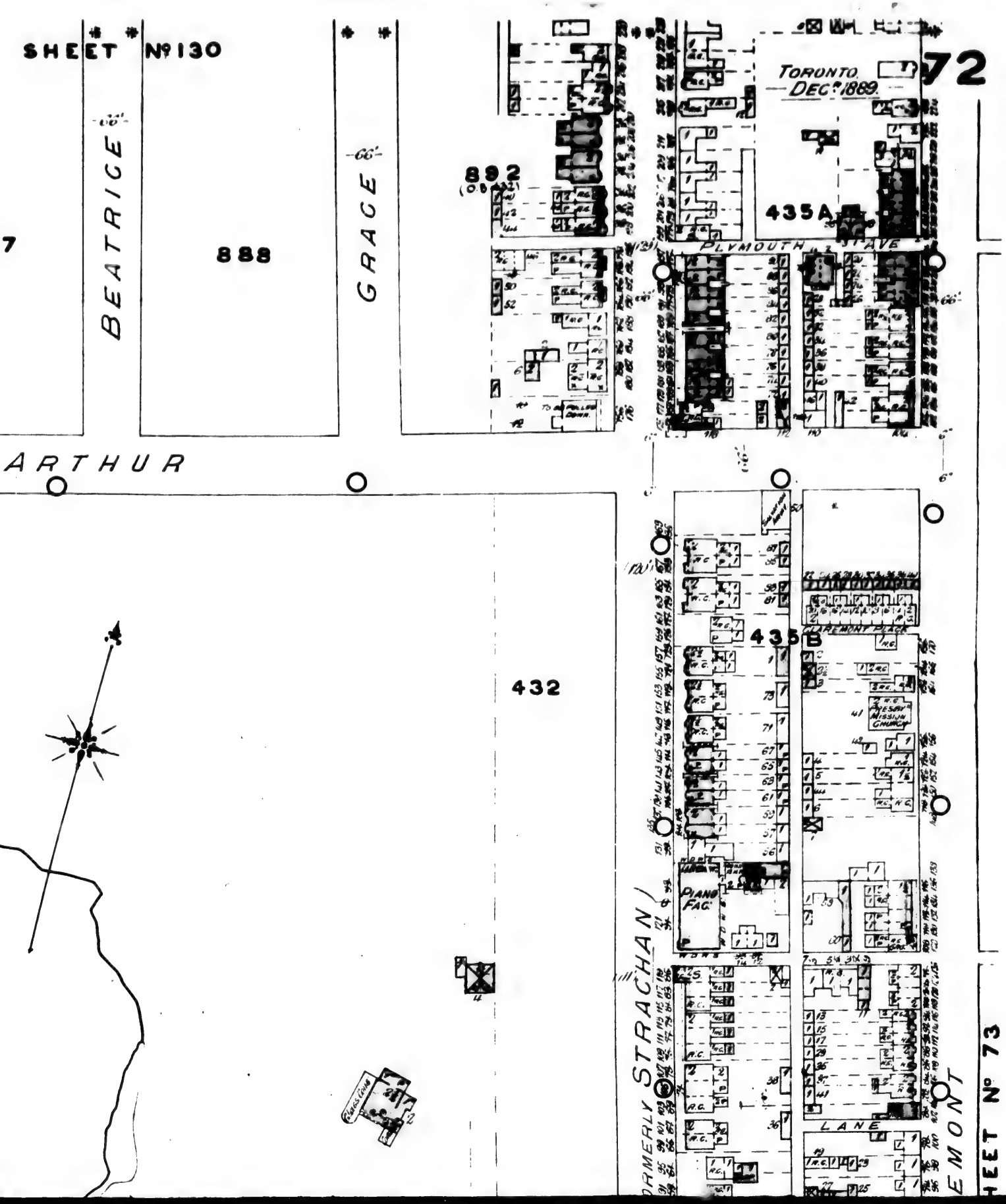
SHEET Nº 130
BEATRICE
GRACE
888
882
TORONTO.
DEC.R 1889.
72
435A
PLYMOUTH AVE
ARTHUR
432
435B
REMONT PLACE
PIANO FAC.
STRACHAN
LANE
EMONT
HEET Nº 73

SEE SHEET № 72

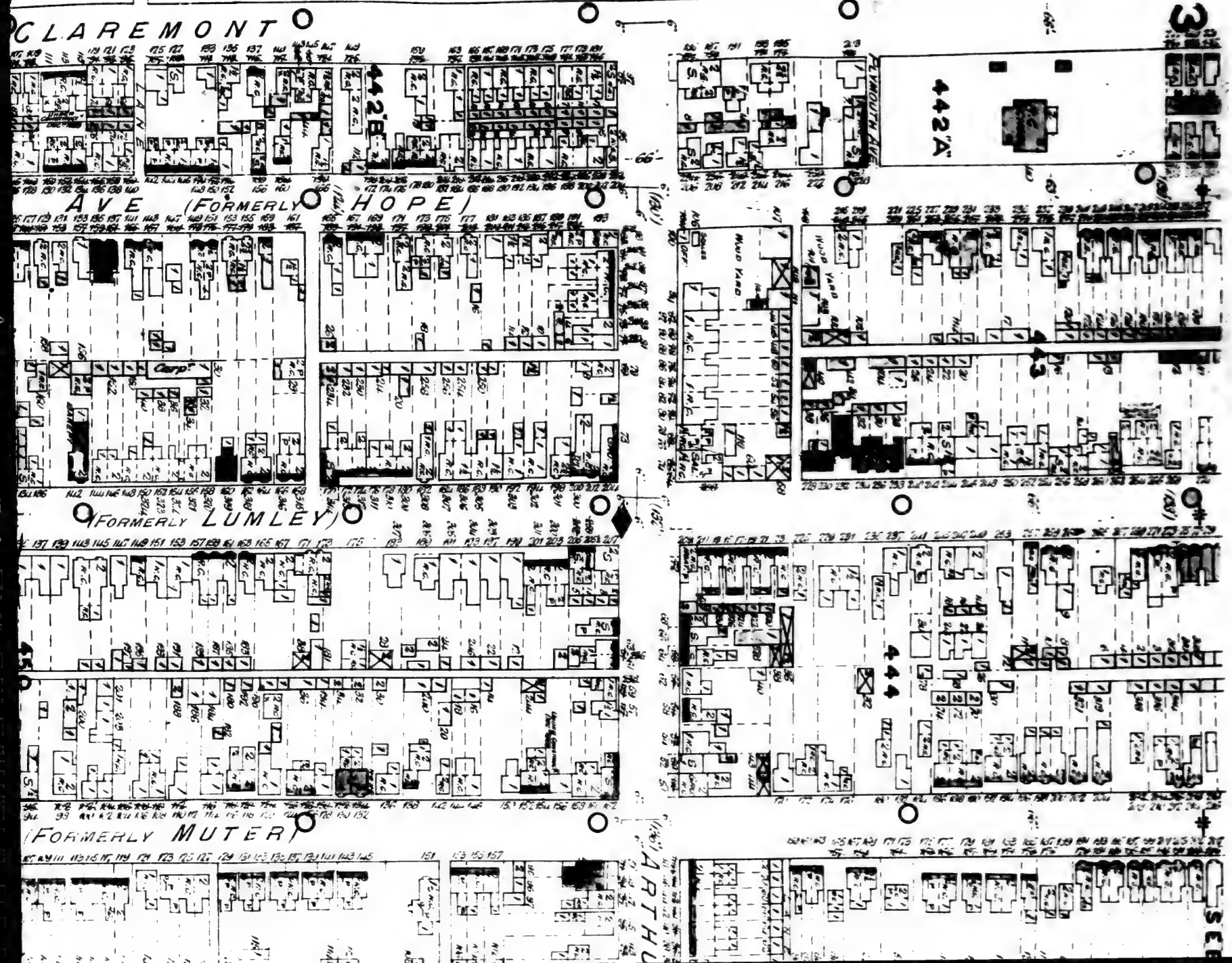
CLAREMONT
LANE
AVE (FORMERLY HOPE)
(FORMERLY LUMLEY)
(FORMERLY MUTER)
ARTHU
442B
442A
PLYMOUTH AVE
WOOD YARD
443
444
Carp.

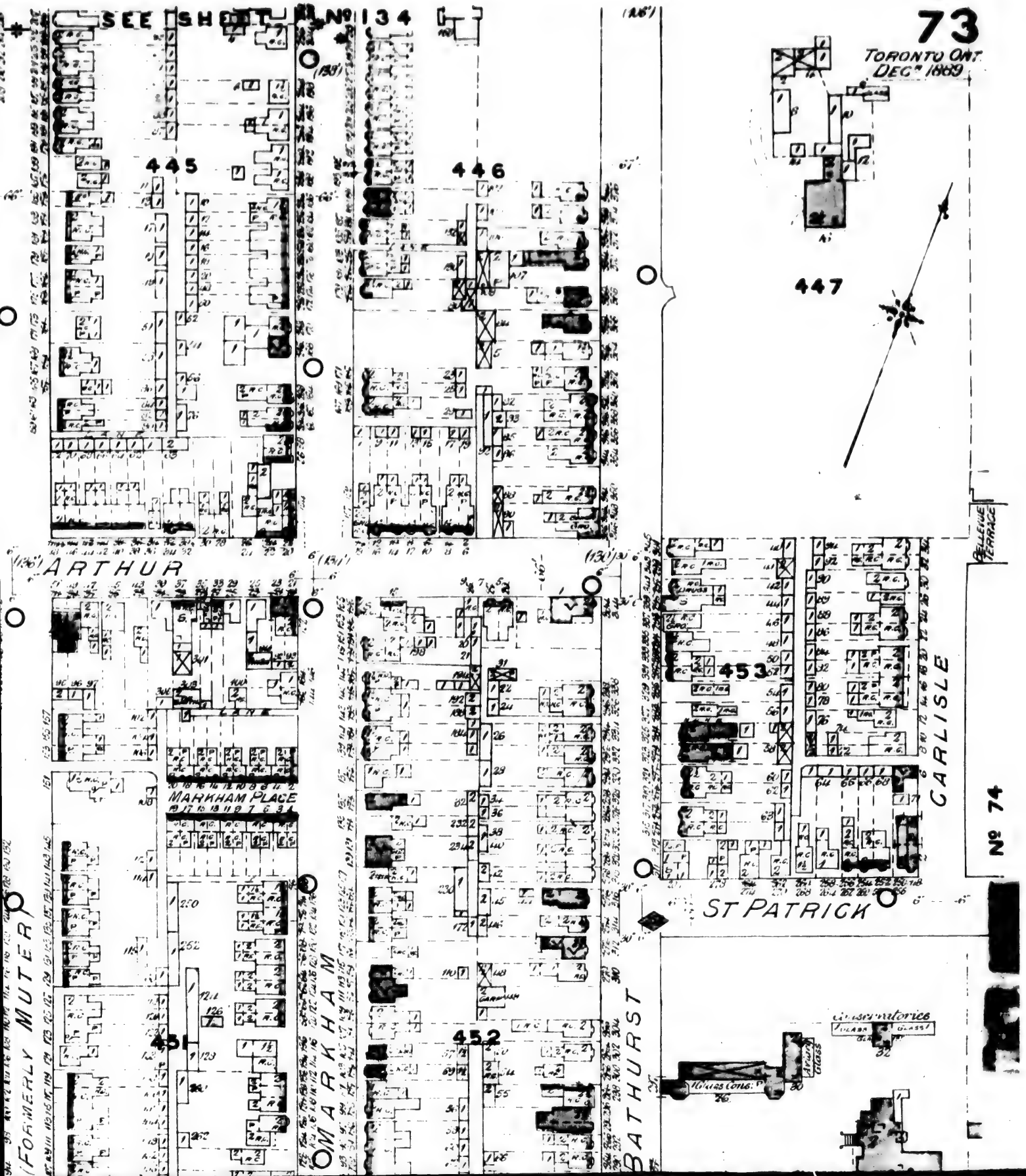
73
TORONTO ONT.
DEC. 1889
SEE SHEET No 134
445
446
447
453
452
451
ARTHUR
MARKHAM PLACE
(FORMERLY MUTER)
MARKHAM
BATHURST
CARLISLE
ST PATRICK
BELLEVUE TERRACE
No 74
Conservatories
Glass Conc.

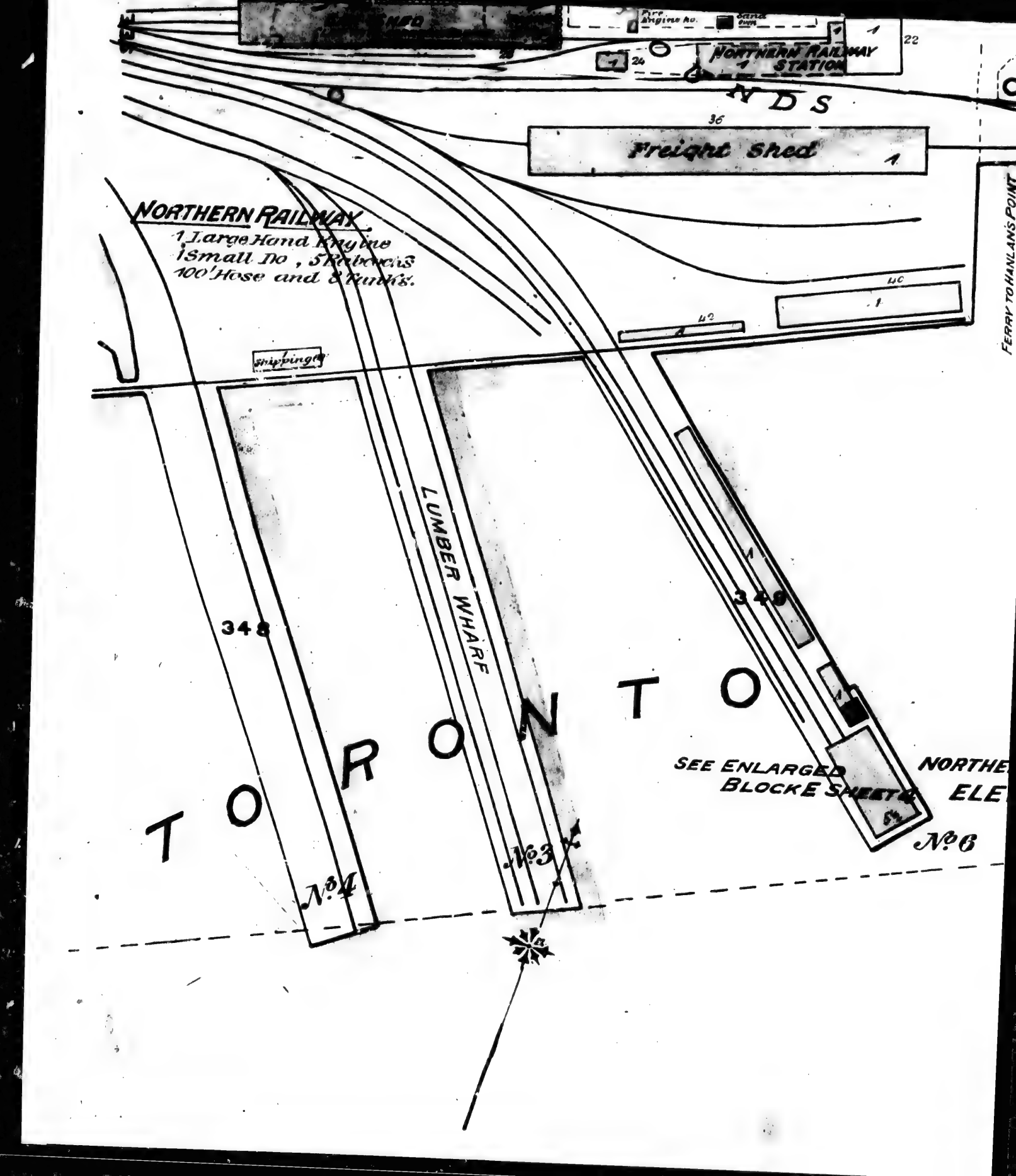
Fire Engine No.
Sand Box
NORTHERN RAILWAY STATION
22
24
N D S
36
Freight Shed
NORTHERN RAILWAY
1 Large Hand Engine
1 Small Do , 5 Reels
100' Hose and 8 Tunks.
40
42
Shipping
FERRY TO HANLAN'S POINT
LUMBER WHARF
348
349
T O R O N T O
SEE ENLARGED BLOCK E SHEET
NORTHE
ELE
No 6
No 3
No 4

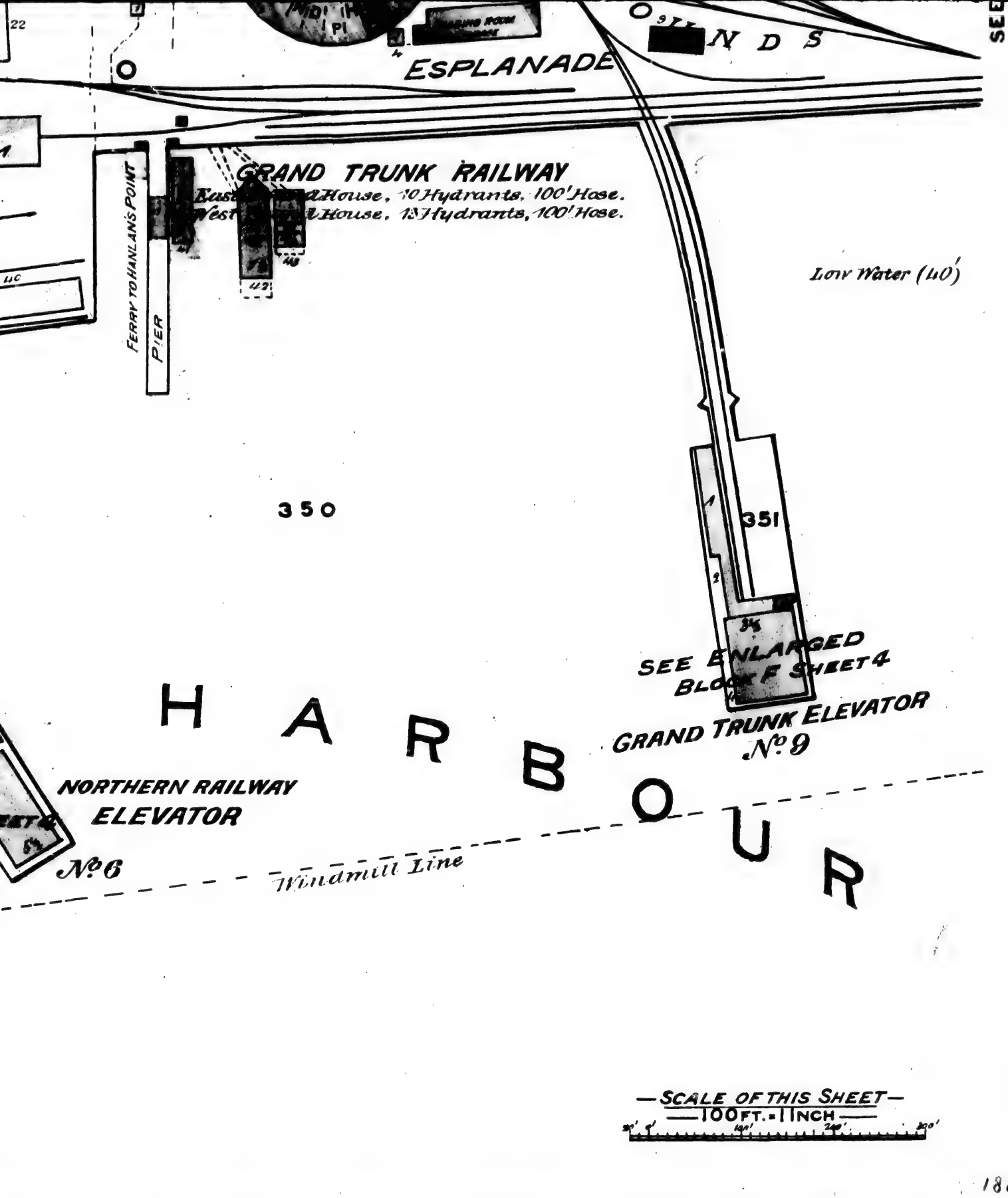
ESPLANADE
GRAND TRUNK RAILWAY
House, 10 Hydrants, 100' Hose.
House, 13 Hydrants, 100' Hose.
FERRY TO HANLAN'S POINT
PIER
Low Water (40')
350
351
SEE ENLARGED BLOCK F SHEET 4
GRAND TRUNK ELEVATOR No. 9
HARBOUR
NORTHERN RAILWAY ELEVATOR No. 6
Windmill Line
SCALE OF THIS SHEET
100 FT. = 1 INCH

1889

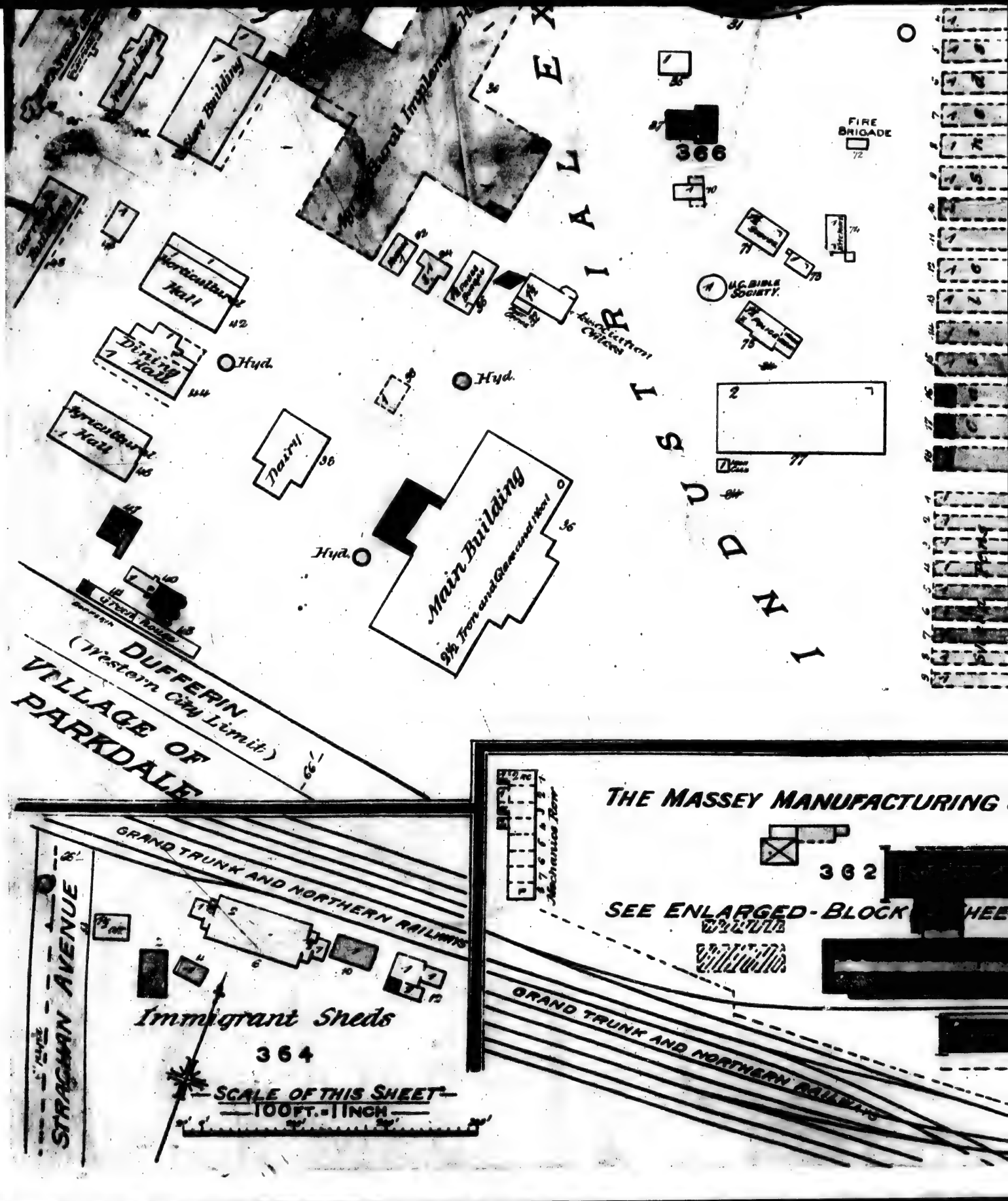
EXHIBITION
Horticultural Hall
Dining Hall
Agricultural Hall
Dairy
Hyd.
Main Building
Iron and Glass and Wood
366
FIRE BRIGADE
U.C. BIBLE SOCIETY.
Government Offices
DUFFERIN
(Western City Limit)
VILLAGE OF
PARKDALE
66'
THE MASSEY MANUFACTURING
362
SEE ENLARGED-BLOCK
Mechanics Row
GRAND TRUNK AND NORTHERN RAILWAYS
STRACHAN AVENUE
Immigrant Sheds
364
SCALE OF THIS SHEET
100 FT. = 1 INCH


ASYLUM AVENUE
STRACHAN
STAFFORD
LITTLE ADELAIDE
NOW DEFOE
KING (WEST)
WELLINGTON AVE.
355
356
357
358
359
360
361
363
6" Pipe
12" Pipe
Foundations sep. rate
Sal.
R.C.
FACTURING CO
OCK SHEET 54
1889

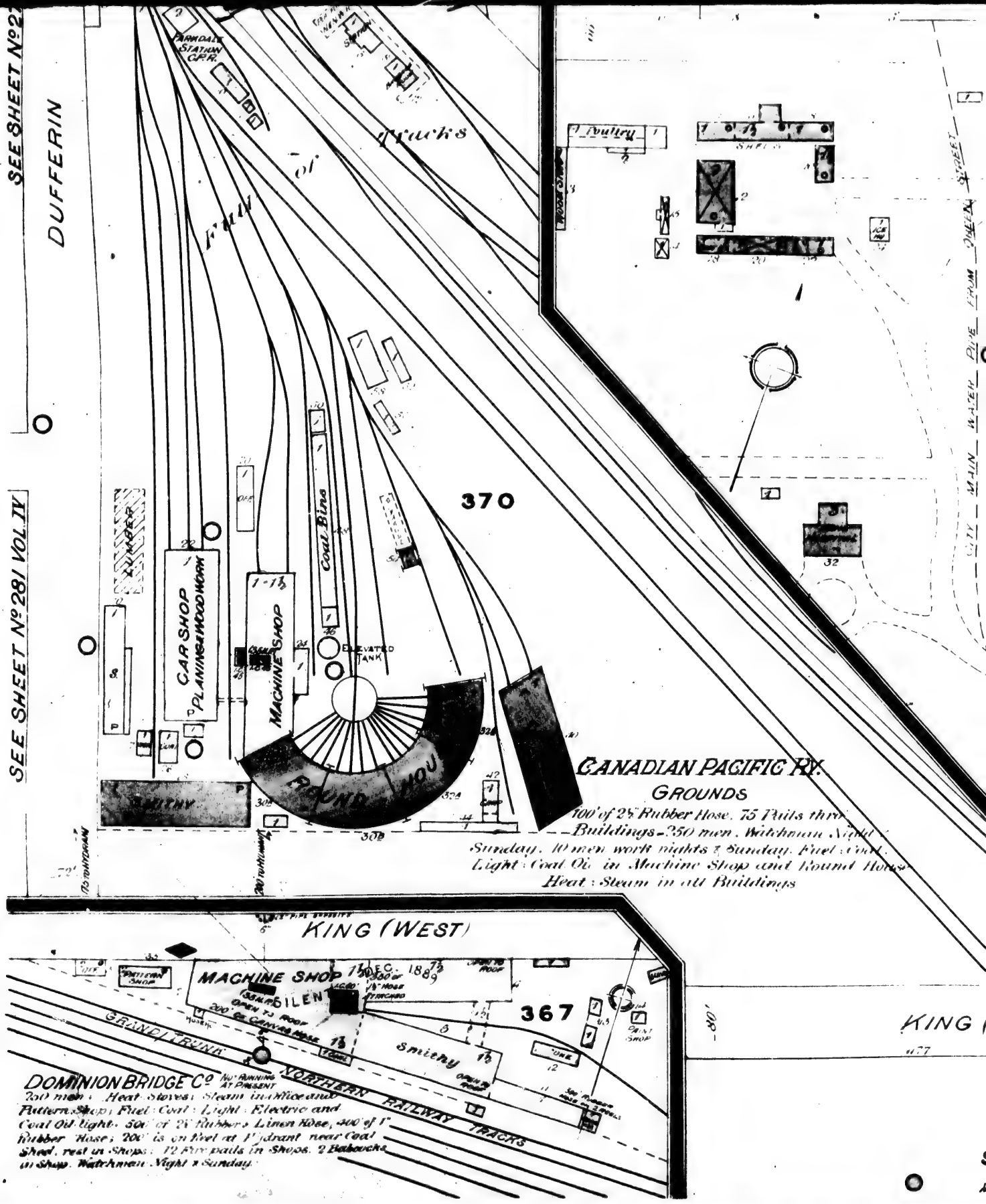
SEE SHEET No 27
DUFFERIN
SEE SHEET No 28 / VOL. IV
PARKDALE STATION C.P.R.
Tracks
Yard
370
Poultry
LUMBER
CAR SHOP
PLANING & WOOD WORK
MACHINE SHOP
Coal Bins
ELEVATED TANK
ROUND HOUSE
SMITHY
CANADIAN PACIFIC RY.
GROUNDS
100' of 2½" Rubber Hose. 75 Pails thro
Buildings - 250 men. Watchman Night
Sunday. 10 men work nights & Sunday. Fuel: Coal.
Light: Coal Oil in Machine Shop and Round House
Heat: Steam in all Buildings
KING (WEST)
MACHINE SHOP
BOILER
367
Smithy
GRAND TRUNK
NORTHERN RAILWAY TRACKS
DOMINION BRIDGE Co
250 men: Heat: Stoves: Steam in office and Pattern Shop: Fuel: Coal: Light: Electric and Coal Oil light: 500' of 2½" Rubber & Linen Hose, 400' of 1" Rubber Hose: 200' is on Reel at Hydrant near Coal Shed, rest in Shops: 12 Fire pails in Shops. 2 Babcocks in Shop. Watchman Night & Sunday.
KING

QUEEN (WEST

PROVINCIAL
LUNATIC ASYLUM

A Hand Sector & 3" Hose in each Wing. Light Cars
Olive Oil in Stables. Heat Stoves. Fuel Coal. Fire Brigade
of 6 men. 6 Fire Bells in each Ward.

CITY MAIN WATER PIPE FROM QUEEN STREET

CITY MAIN FROM QUEEN

6" Pipe

MAIN WATER SUPPLY FROM LAKE

CITY MAIN FROM KING

Cupola Slate Roof

373

Coal Shed

Coal Shed

Hospital

Hospital

Cars

Machine Shop

Dwg

Women's Hospital

60

58

56

55

CONTINUED FROM BELOW

371

MERCER REFORMATORY

REFUGE

REFORMATORY

369

100' of Canvas Hose
and 2 Rubber Hose
attached to Stand Pipes

Work Shops

Laundry

KING (WEST)

369

SEE ABOVE

MERCER REFORMATORY

Scale 100 feet to 1 Inch

N.B. Numbered Buildings are coloured red and marked N.

1889

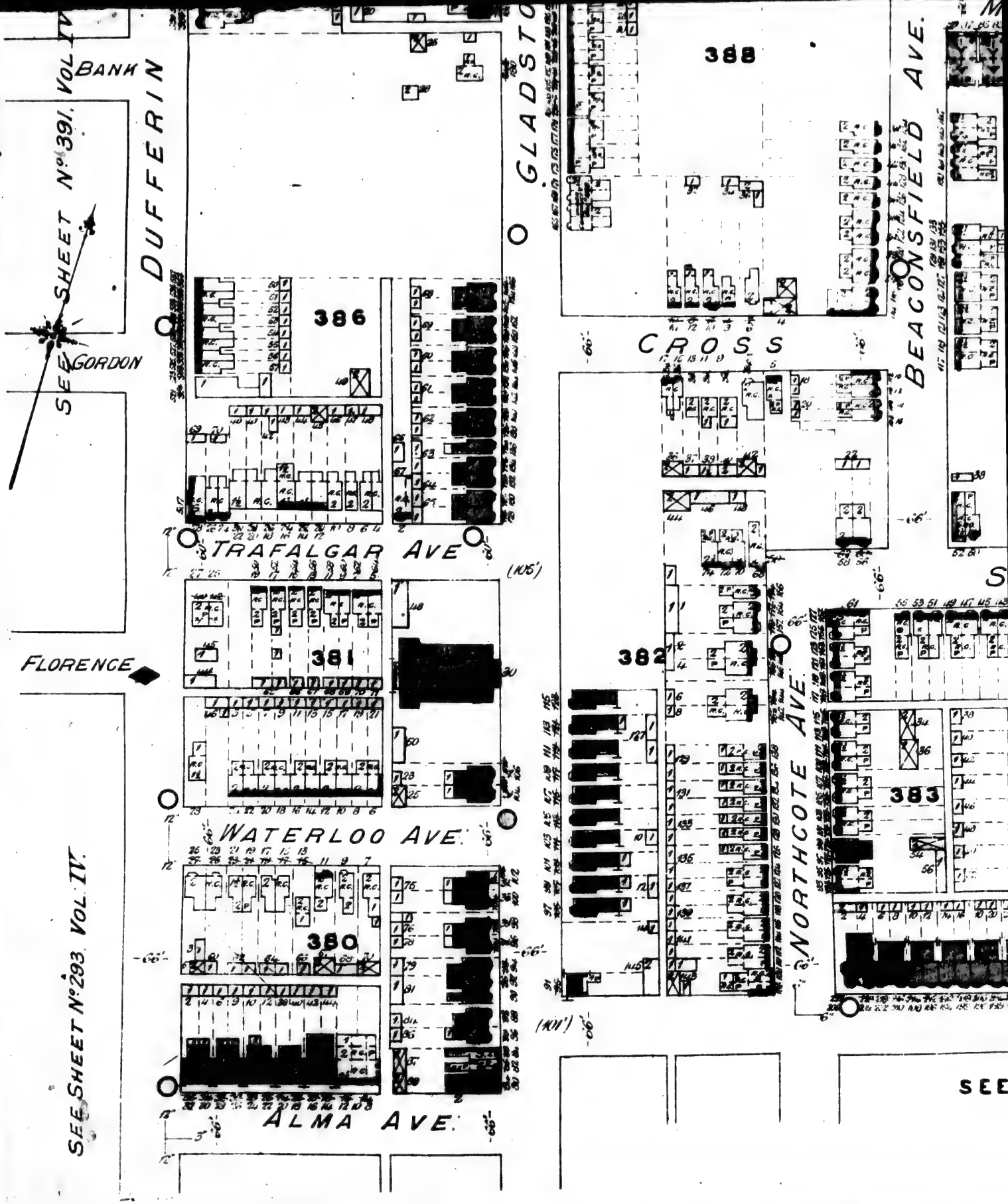
BANK
SEE SHEET No. 391, VOL. IV.
DUFFERIN
GLADSTO
SEE GORDON
386
388
CROSS
BEACONSFIELD AVE.
TRAFALGAR AVE
(105')
381
382
FLORENCE
WATERLOO AVE.
NORTHCOTE AVE.
383
380
(101')
SEE SHEET No. 293, VOL. IV.
ALMA AVE.
SEE

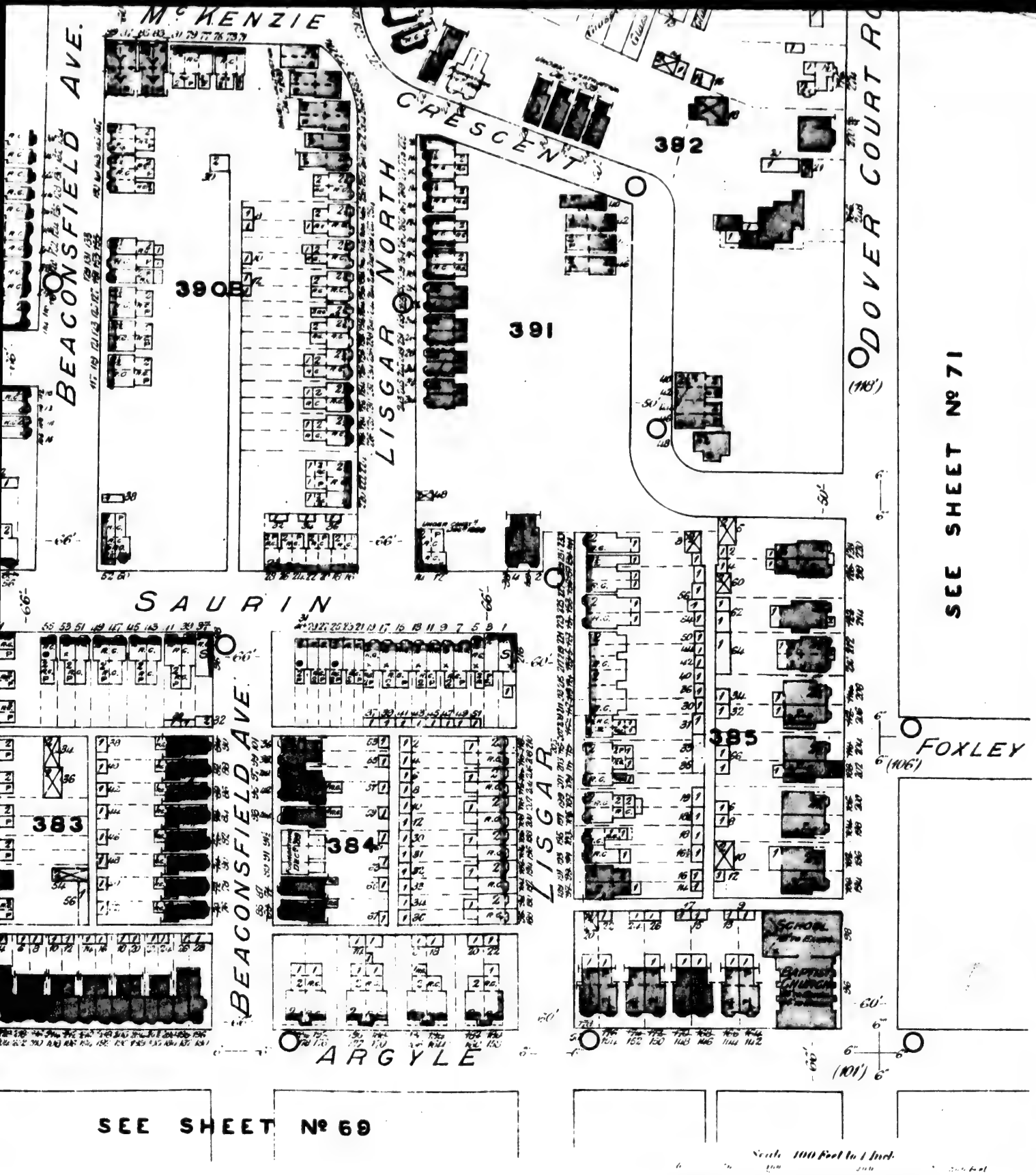

Scale 100 Feet to 1 Inch.

N.B. Veneered Buildings are coloured red and marked V.

1889

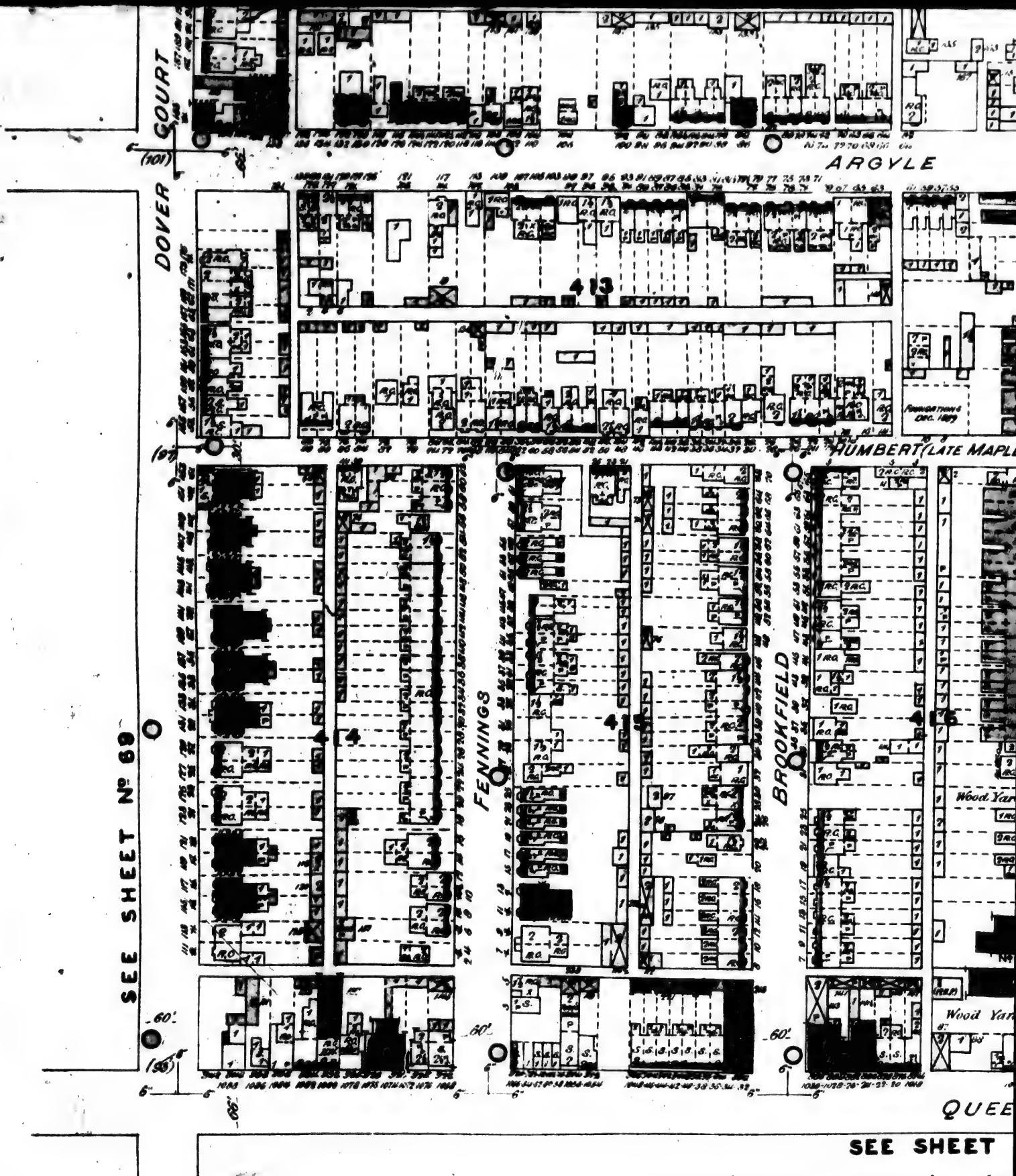

Provincial Lunatic As



unatic Asylum Grounds

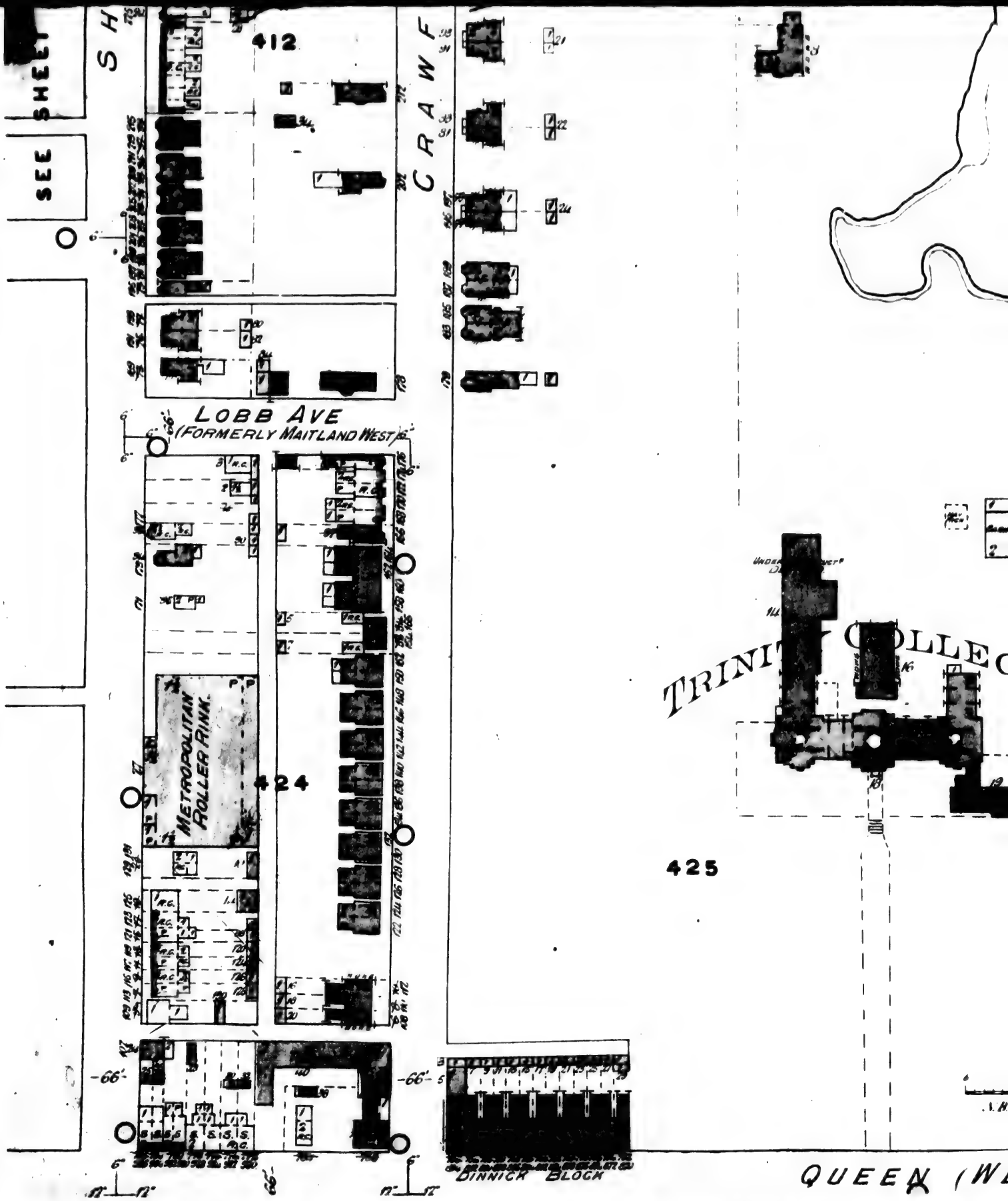
SEE SHEET
412
CRAW
LOBB AVE
(FORMERLY MAITLAND WEST)
METROPOLITAN ROLLER RINK
424
425
TRINITY COLLEGE
DINNICK BLOCK
QUEEN (W

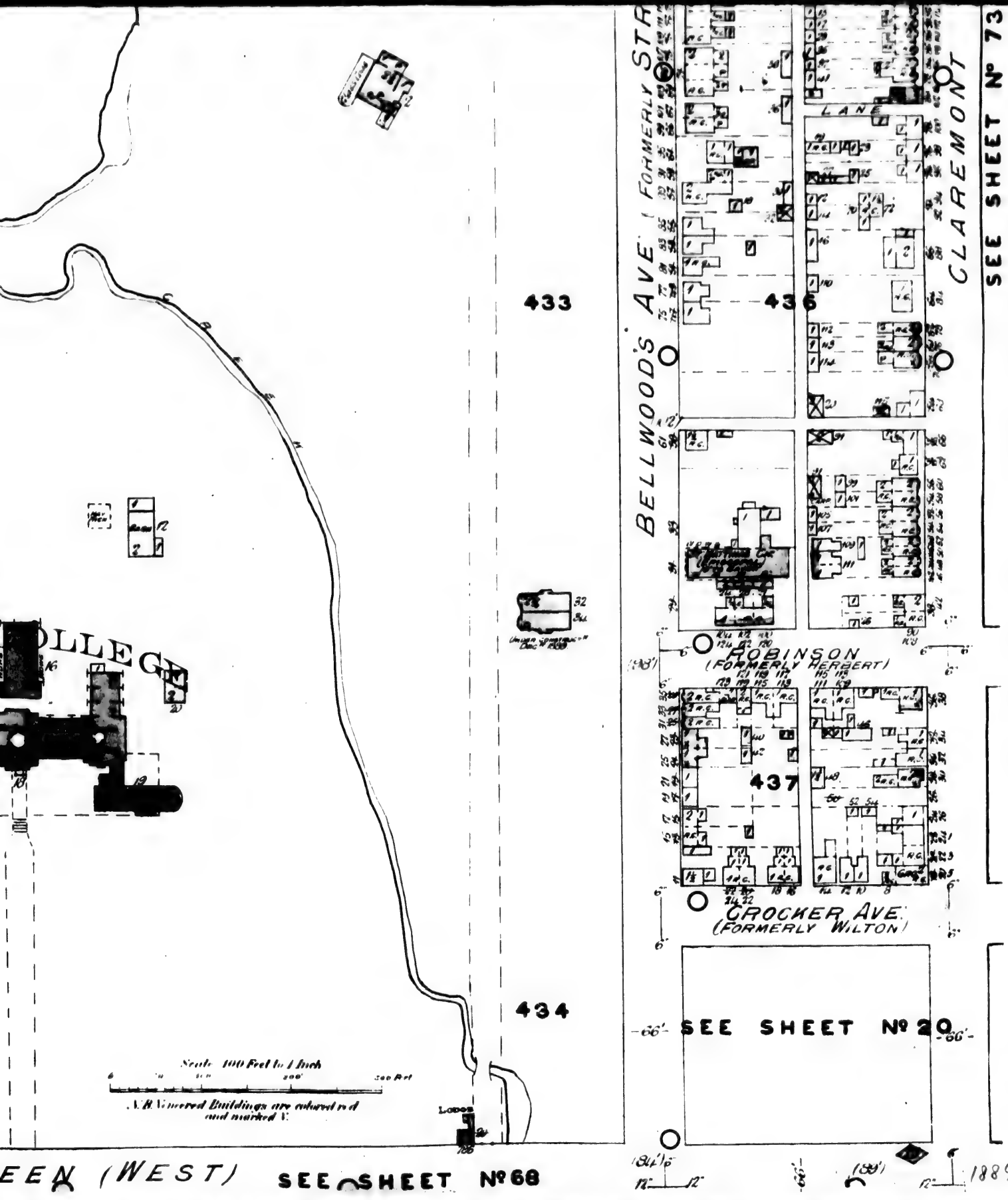
433
434
436
437
BELLWOOD'S AVE (FORMERLY STR
LANE
CLAREMONT
SEE SHEET Nº 73
ROBINSON
(FORMERLY HERBERT)
CROCKER AVE.
(FORMERLY WILTON)
SEE SHEET Nº 20
Scale 100 Feet to 1 Inch
N.B. Numbered Buildings are coloured red and marked V.
LODGE
EEN (WEST)
SEE SHEET Nº 68
1889.


SEE SHEET
CLAREMONT AVE
MANNING AVE
EUCLID AVE
PALMERSTON AVE
(FORMERLY
448
449
450
455
456
457
ROBINSON
(FORMERLY HERBERT)
CROCKER AVE
(FORMERLY WILTON)
BLOCK 94.
BLOCK 95.
BLOCK 96.
SEE SHEET Nº 20


451
452
454
459
458A
458B
PALMERSTON AVE.
FORMERLY
MARKH
BATHURS
ROBINSON
EDEN PLACE
ELEANOR
MONCK
GOULDING
WOOLSLEY
WOOD YARD
SEE SHEET Nº 21
Scale 100 Feet to 1 Inch
Covered Buildings are coloured red and marked V
1889

IMAGE EVALUATION
TEST TARGET (MT-3)

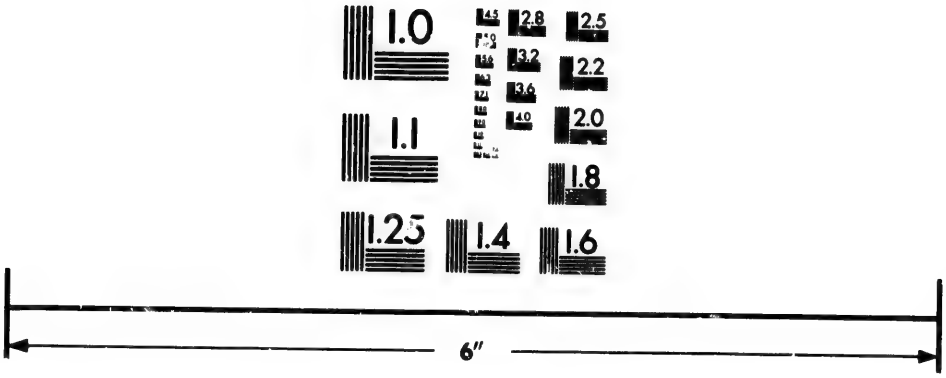

Photographic
Sciences
Corporation

23 WEST MAIN STREET
WEBSTER, N.Y. 14580
(716) 872-4503

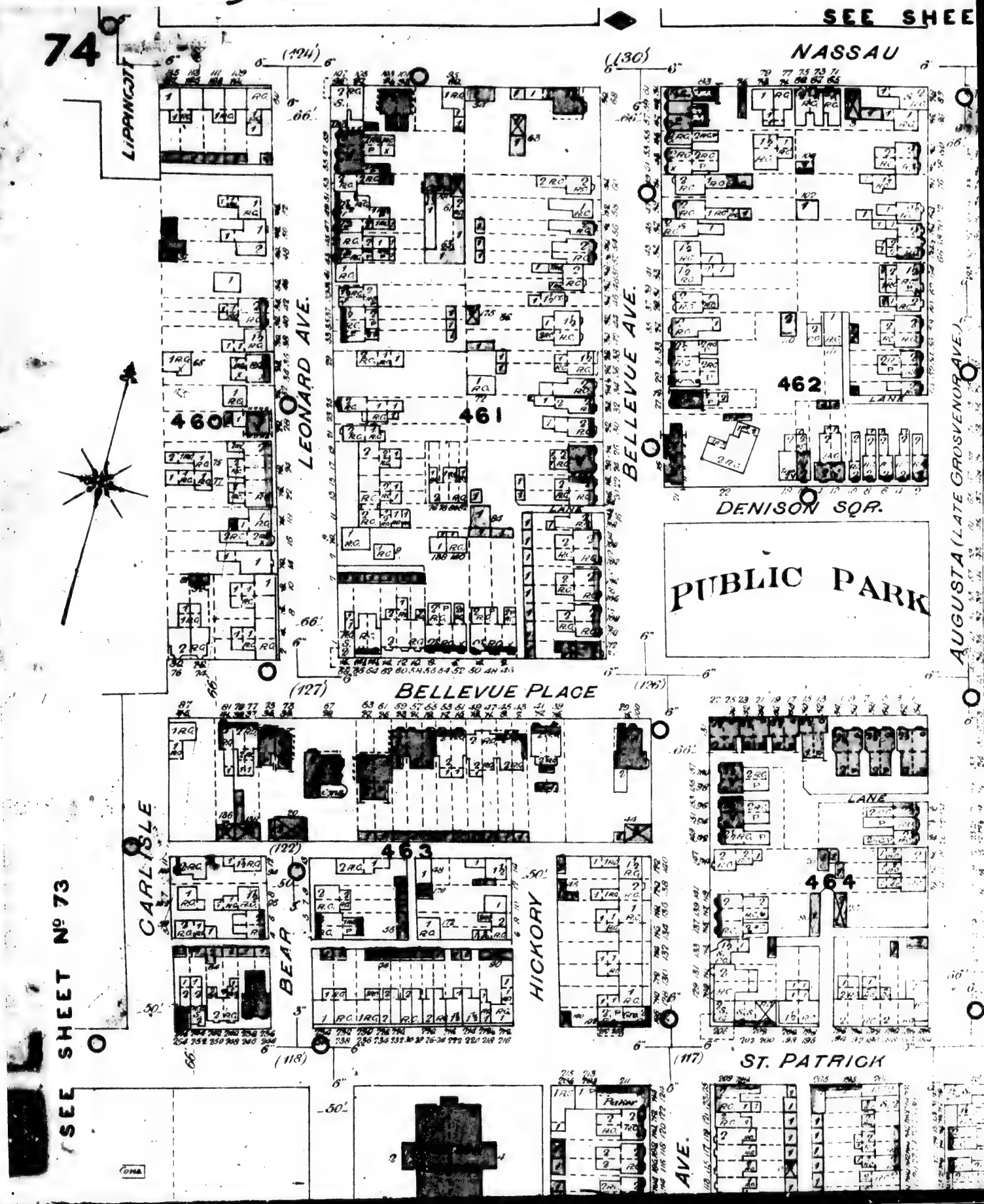
74
SEE SHEET
NASSAU
LIPPINCOTT
LEONARD AVE.
BELLEVUE AVE.
AUGUSTA (LATE GROSVENOR AVE.)
460
461
462
LANE
DENISON SQR.
PUBLIC PARK
BELLEVUE PLACE
CARLISLE
BEAR
HICKORY
463
464
LANE
ST. PATRICK
AVE.
SEE SHEET Nº 73

SEE SHEET Nº 76

-TORONTO-ONT-
DEC^R 1889-

SSAU

SQR.

PARK

ICK

AUGUSTA (LATE GROSVENOR AVE.)

KENSINGTON AVE. (LATE VANAULEY)

CLYDE

ST. ANDREW

ADINA AVENUE

D'ARCY

BALDWIN

465

467

468

LANE

PLACE

BREW

Lumber Yard

(126')

(122')

132'

(113')

SEE SHEET Nº 75

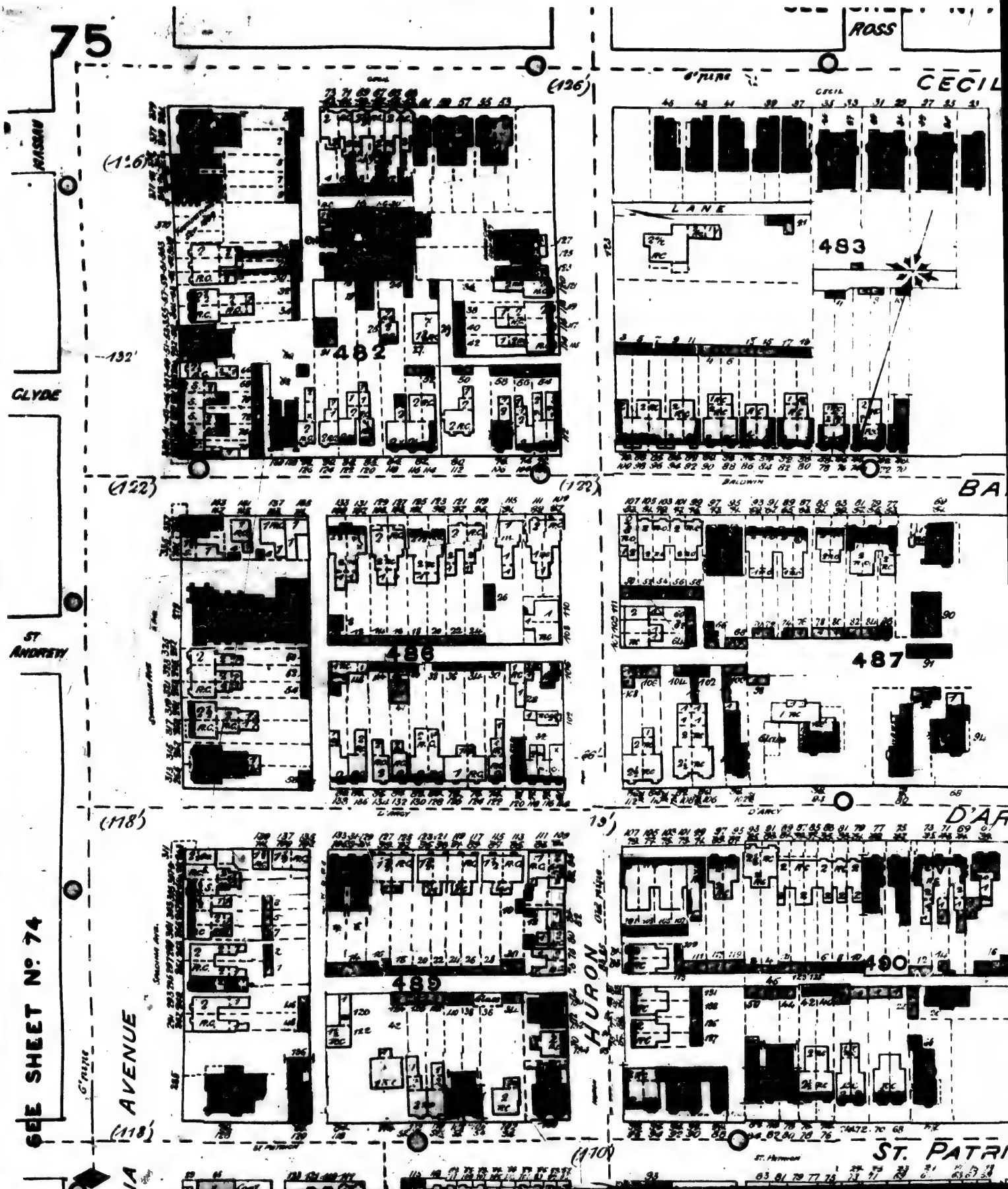
75
ROSS
CECIL
LANE
483
482
(126')
(122')
(118')
(110')
132'
CLYDE
ST ANDREW
486
487
D'ARCY
489
490
HURON
AVENUE
ST. PATRI
SEE SHEET No. 74

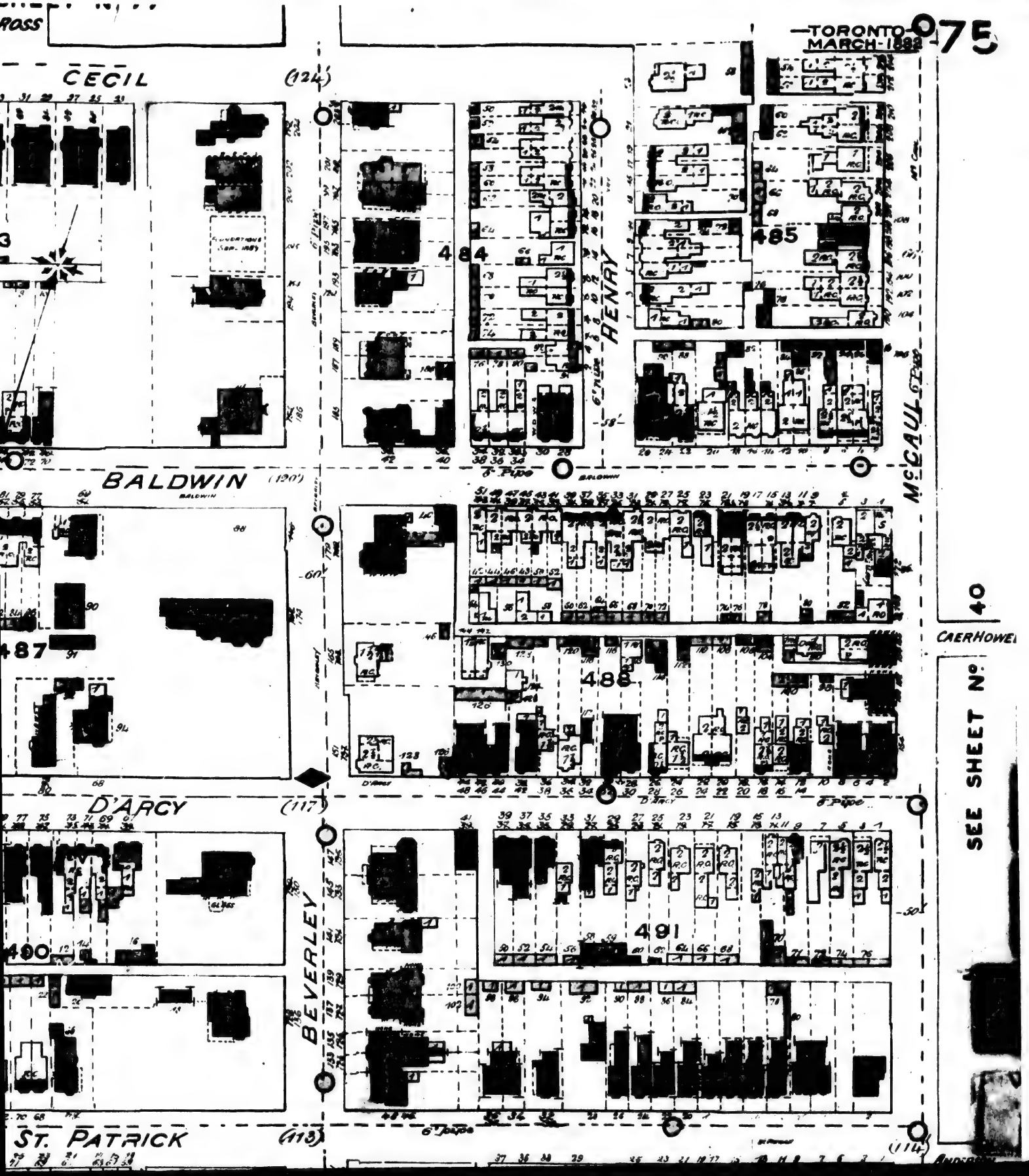
TORONTO
MARCH 1882
075
CECIL
(124)
BALDWIN
(120)
D'ARCY
(117)
ST. PATRICK
(113)
HENRY
McCAUL
BEVERLEY
484
485
486
487
488
490
491
SEE SHEET No.
40
CAERHOWEL

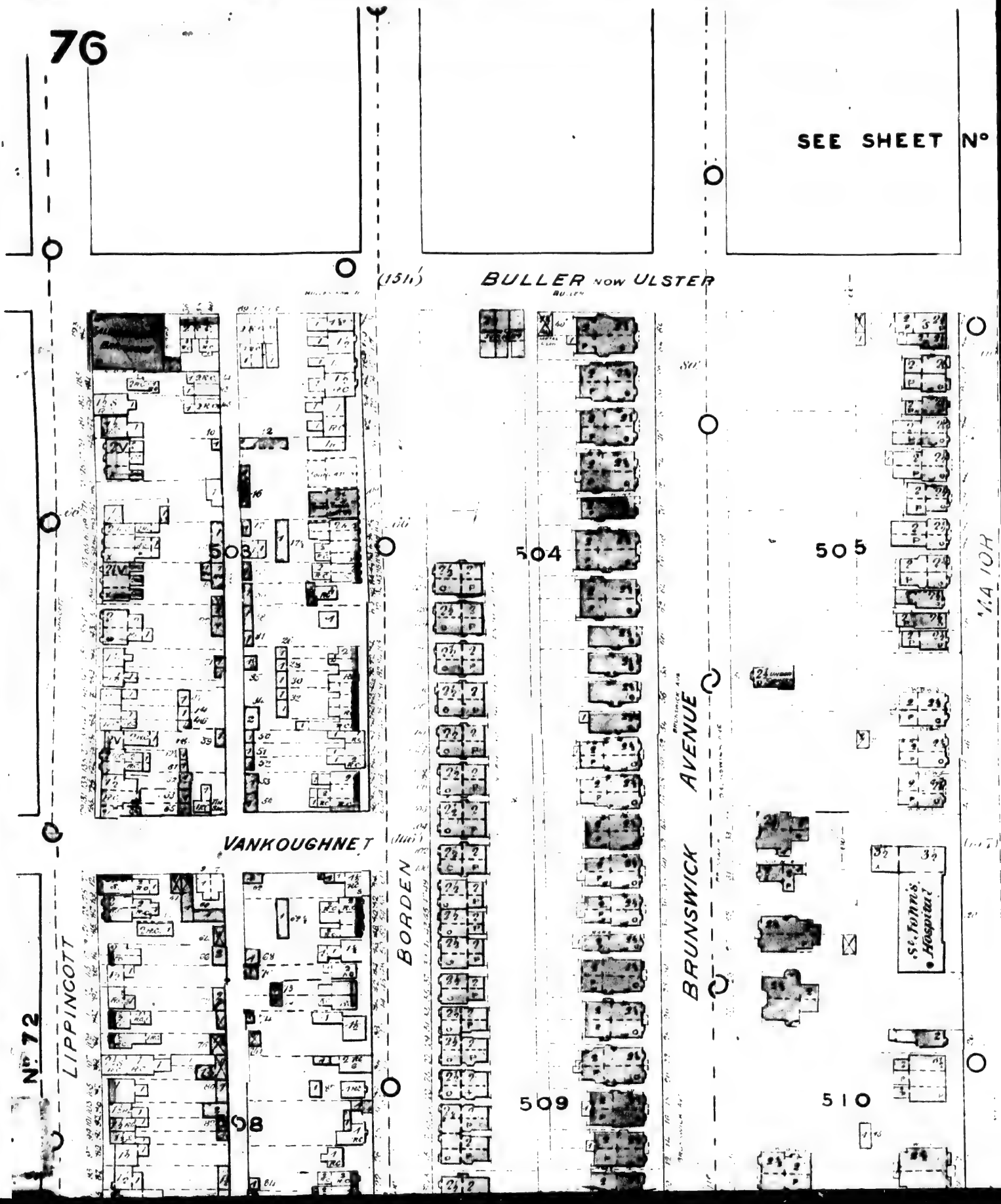
76
SEE SHEET No
BULLER now ULSTER
(151½')
VANKOUGHNET
LIPPINCOTT
BORDEN
BRUNSWICK AVENUE
No. 72
503
504
505
508
509
510
St. John's Hospital

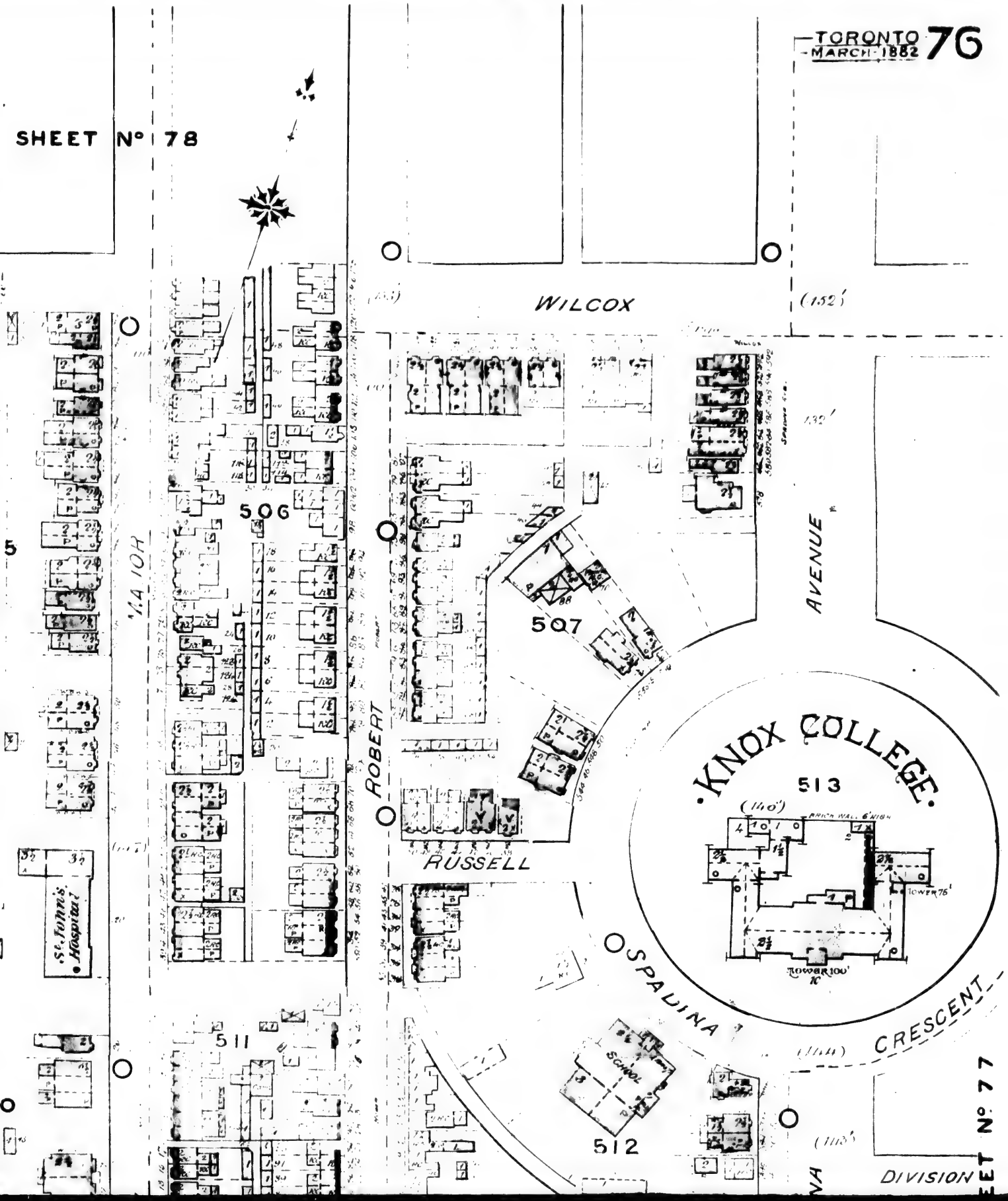
SHEET Nº 78
WILCOX
(152')
132'
AVENUE
506
507
ROBERT
RUSSELL
KNOX COLLEGE
513
(140')
BRICK WALL 6' HIGH
TOWER 76'
TOWER 100'
SPADINA
CRESCENT
511
512
SCHOOL
St. Mina's Hospital
DIVISION
SHEET Nº 77

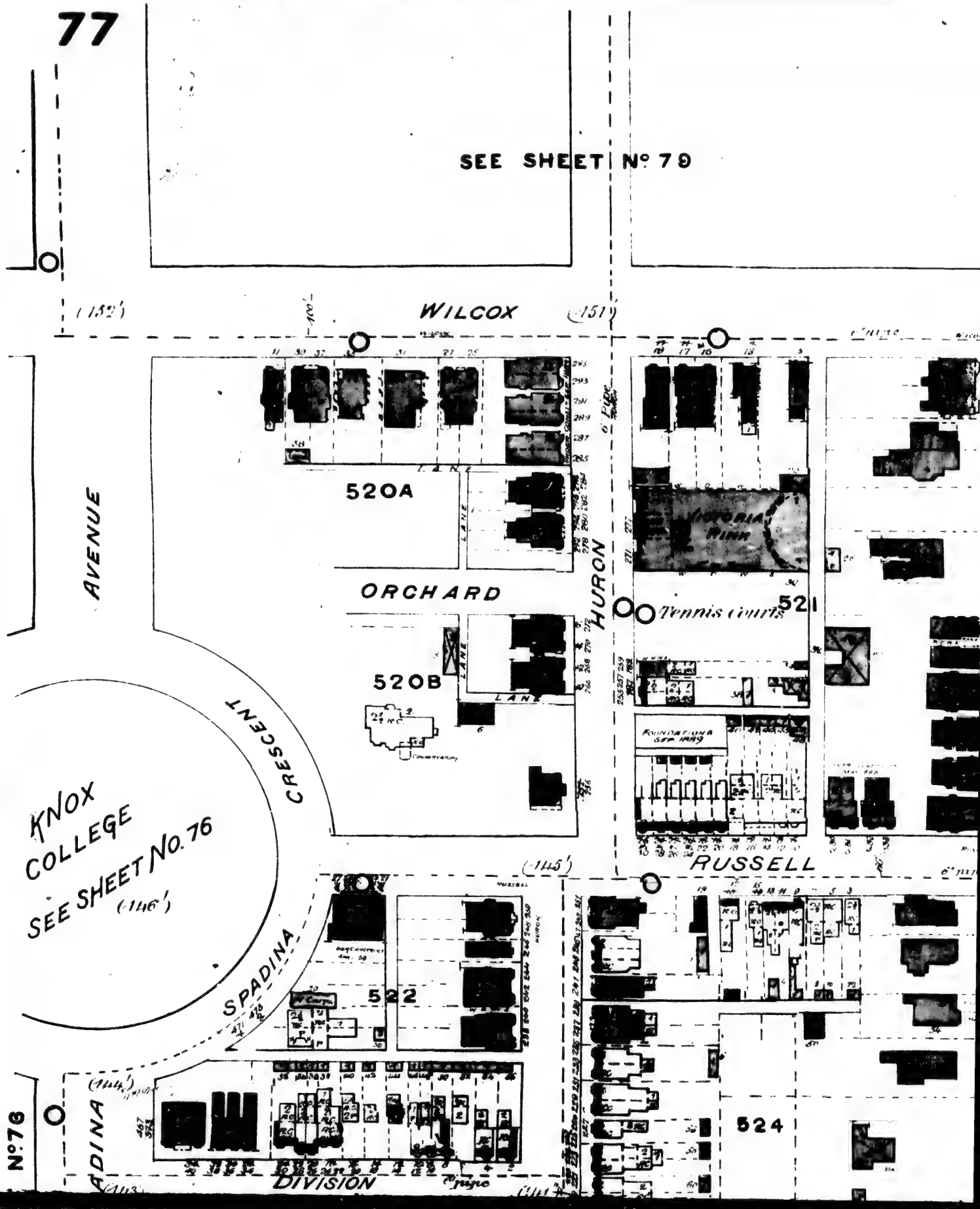
SEE SHEET No 79
WILCOX
(132')
(151')
AVENUE
520A
LANE
ORCHARD
HURON
520B
VICTORIA PARK
Tennis Courts
521
FOUNDATION SEP. 1889
CRESCENT
KNOX COLLEGE
SEE SHEET No. 76
(146')
(145')
RUSSELL
SPADINA
522
(144')
ADINA
No 76
524
DIVISION

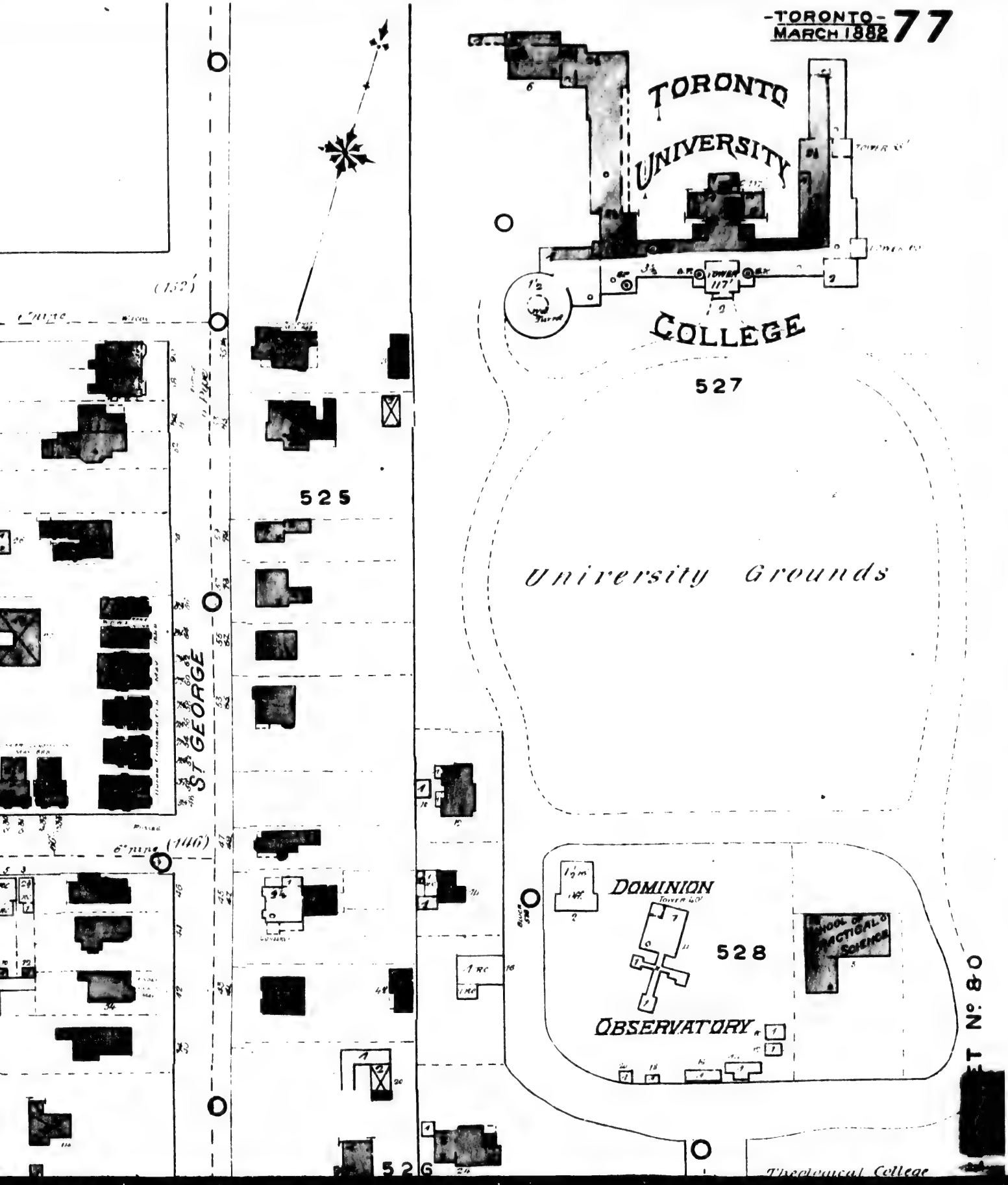
TORONTO
UNIVERSITY
COLLEGE
527
525
University Grounds
ST GEORGE
DOMINION
OBSERVATORY
528
SCHOOL OF PRACTICAL SCIENCE
526
Mechanical College
ET No. 80

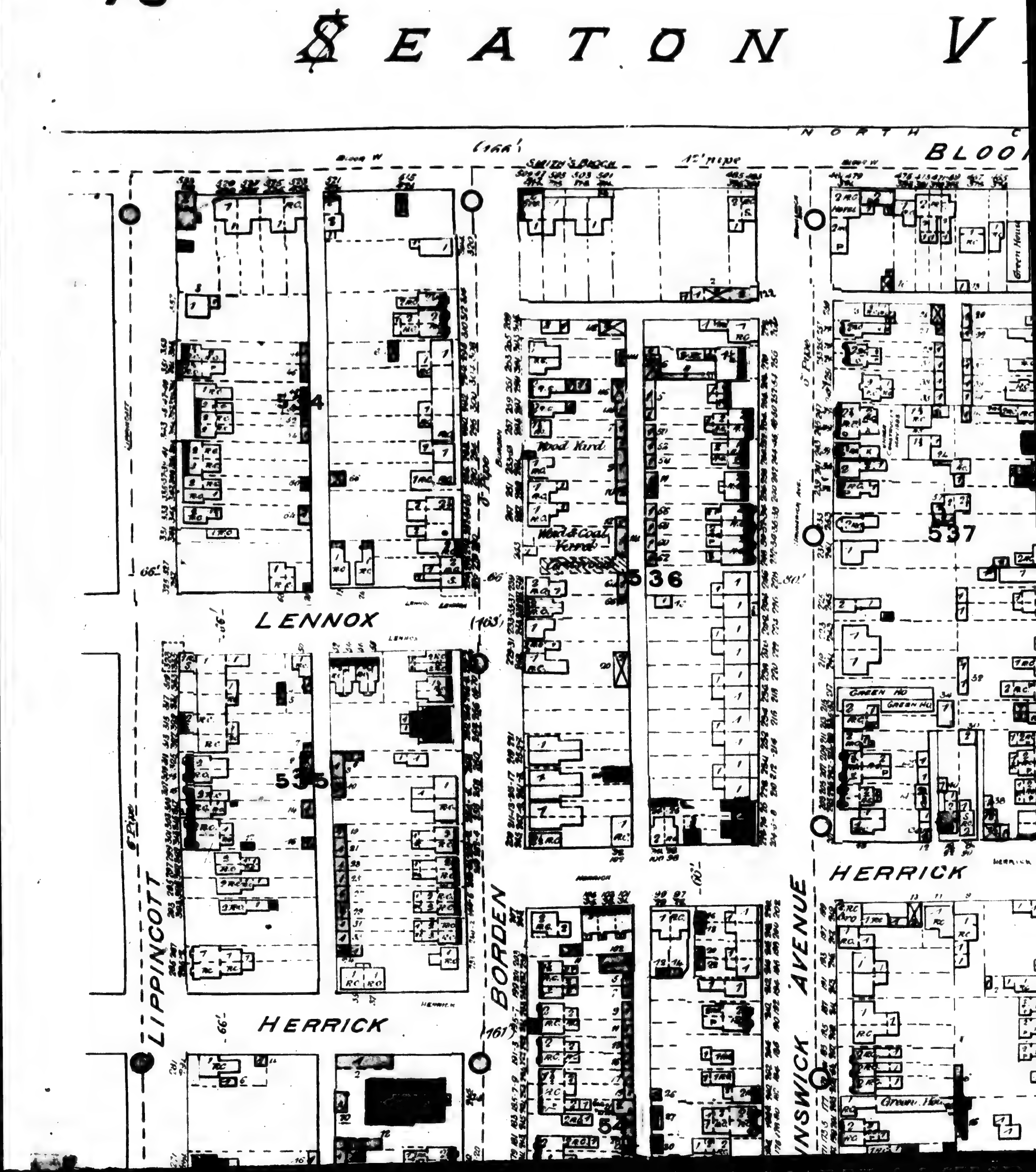
SEATON V
NORTH
BLOOR
SMITH'S BLOCK
LENNOX
HERRICK
LIPPINCOTT
BORDEN
BRUNSWICK AVENUE
534
535
536
537
Wood Yard
Wood & Coal Yard
Green House
66'
(166')
(163')
(161')
8" Pipe
5" Pipe
12" Pipe

VILLAGE

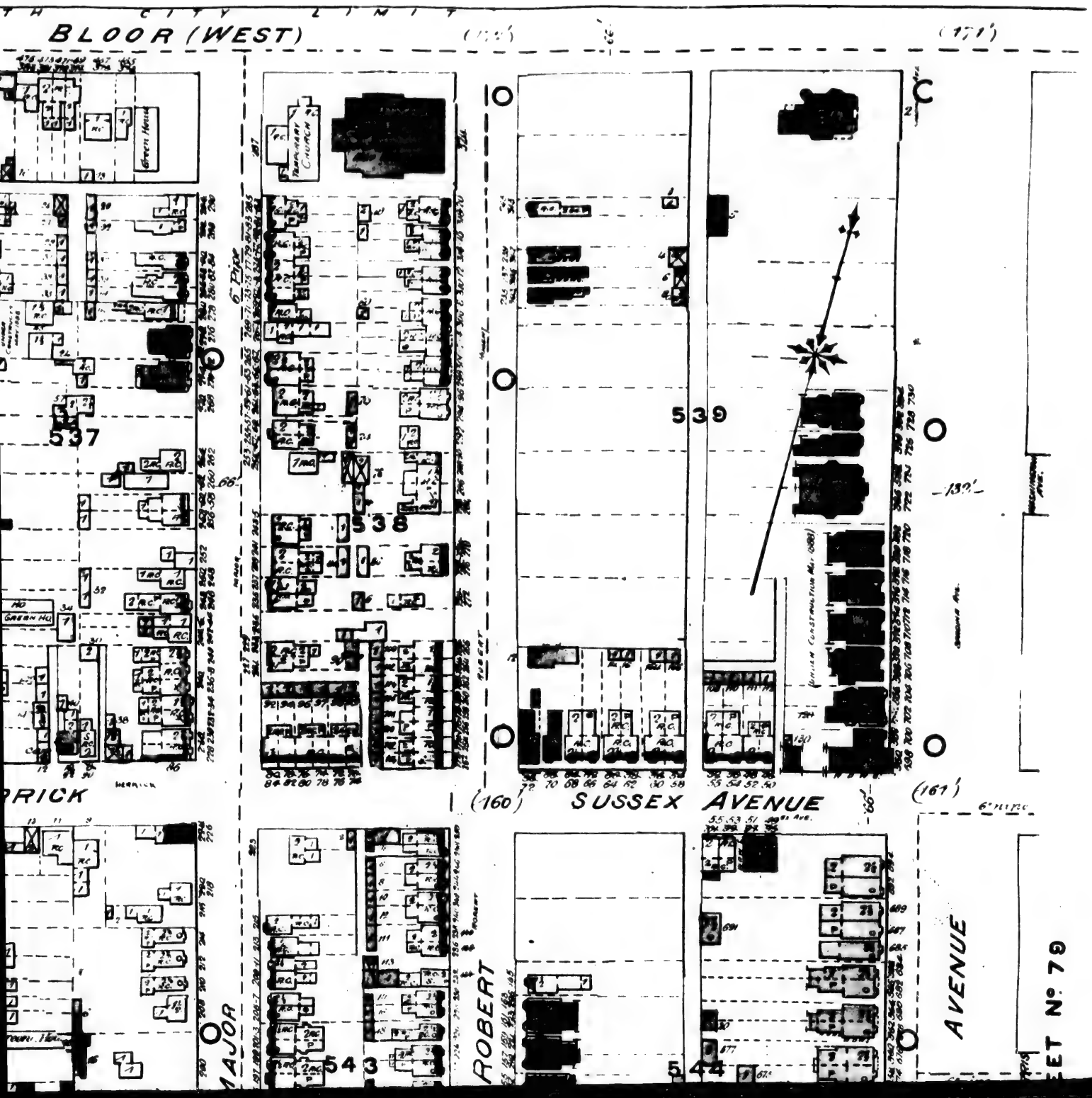
BLOOR (WEST)
537
538
539
543
544
SUSSEX AVENUE
ROBERT
MAJOR
AVENUE
(160')
(161')
(171')
132'
66'

VILLAGE OF YORKVILLE
Now ST PAUL'S WARD - TORONTO

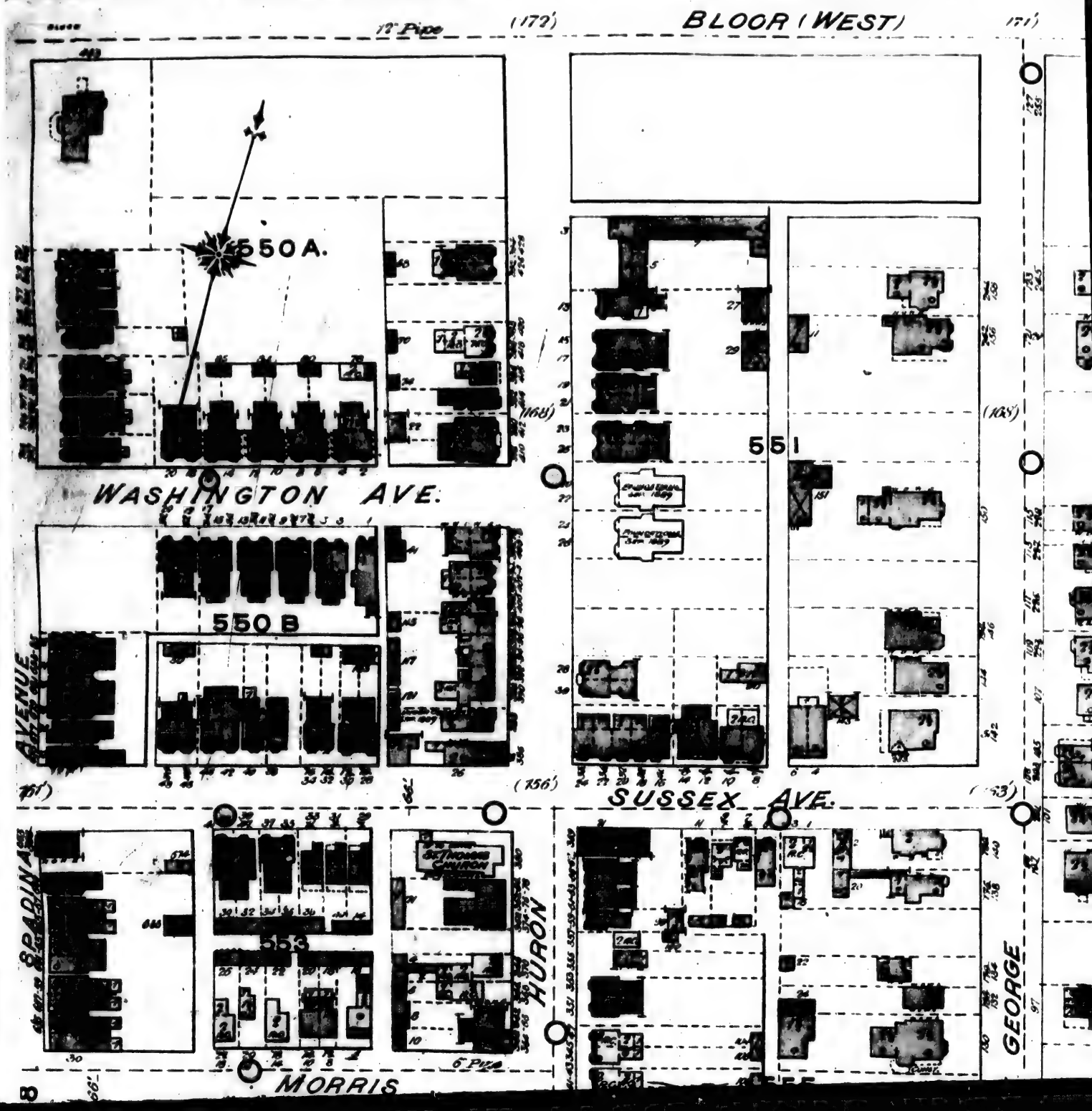

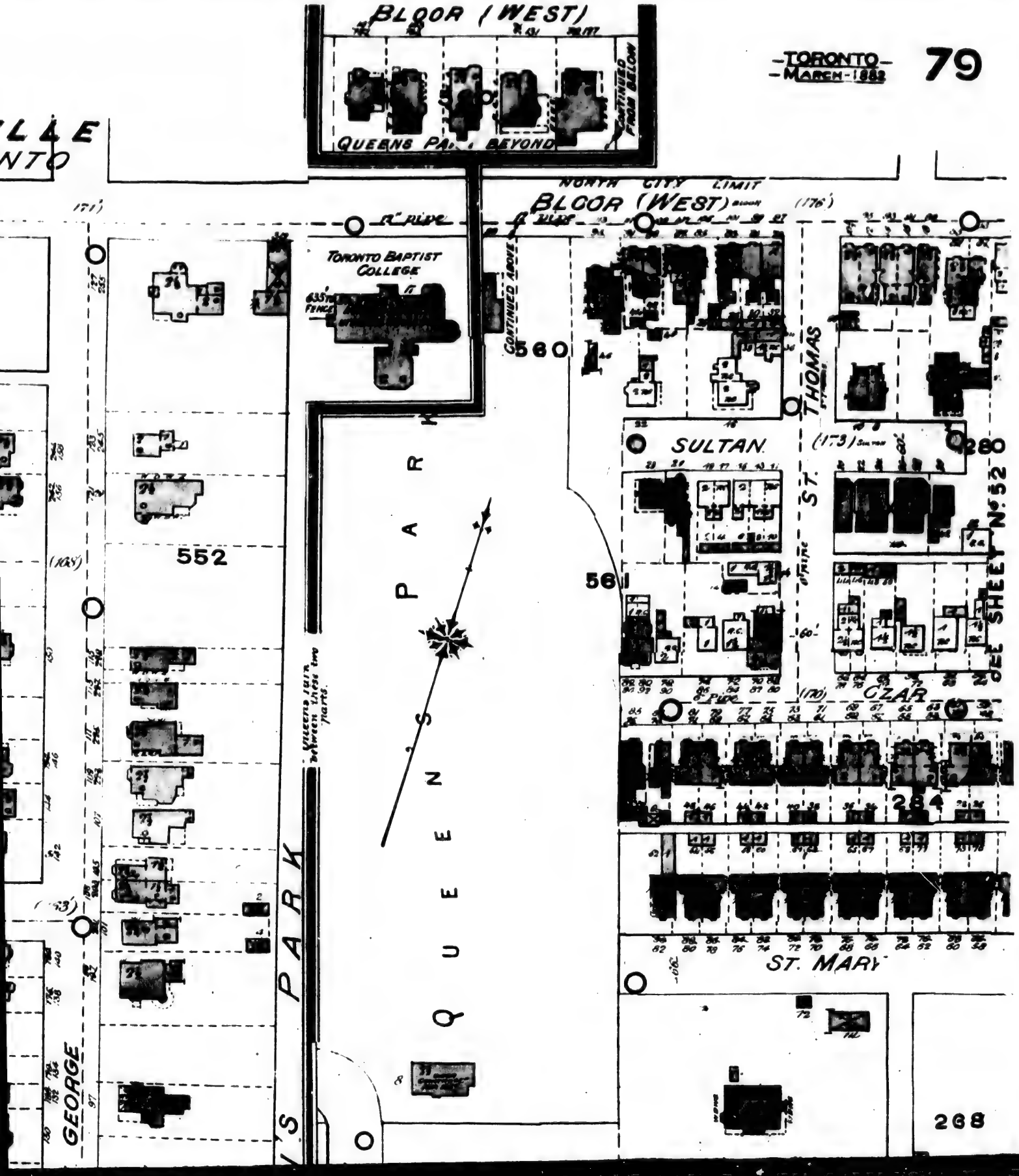
BLOOR (WEST)
QUEENS PARK BEYOND
CONTINUED FROM BELOW
NORTH CITY LIMIT
BLOOR (WEST)
12" PIPE
TORONTO BAPTIST COLLEGE
CONTINUED ABOVE
560
THOMAS
SULTAN
ST.
280
No. 52
561
552
PARK
QUEENS PARK
QUEENS PARK between these two parts.
CZAR
284
ST. MARY
GEORGE
268


SEE SH
ST. PATRICK
DENISON AVE.
GRANGE AVE
(LATE
469
470
471
473
474
475
477
478
Parker
Lumber Piles
Scale 100 Feet to 1 Inch
N.B. Veneered Buildings are colored red and marked V.
HACKNEY
LANE
ESTHER
CARR (LATE ELEANOR)
EDDY PLACE
WOOLSLEY
SEE SHEET No 22


SPADINA
SEE SHEET
472
BROADWAY PLACE (LATE KERRS LANE)
(LATE HIGH)
GRANGE AVE.
VANAULEY
ESTHER
479
CAMERON PLACE
SULLIVAN
481
480
CAMERON
PHŒBE
SEE SHEET Nº 23
1889

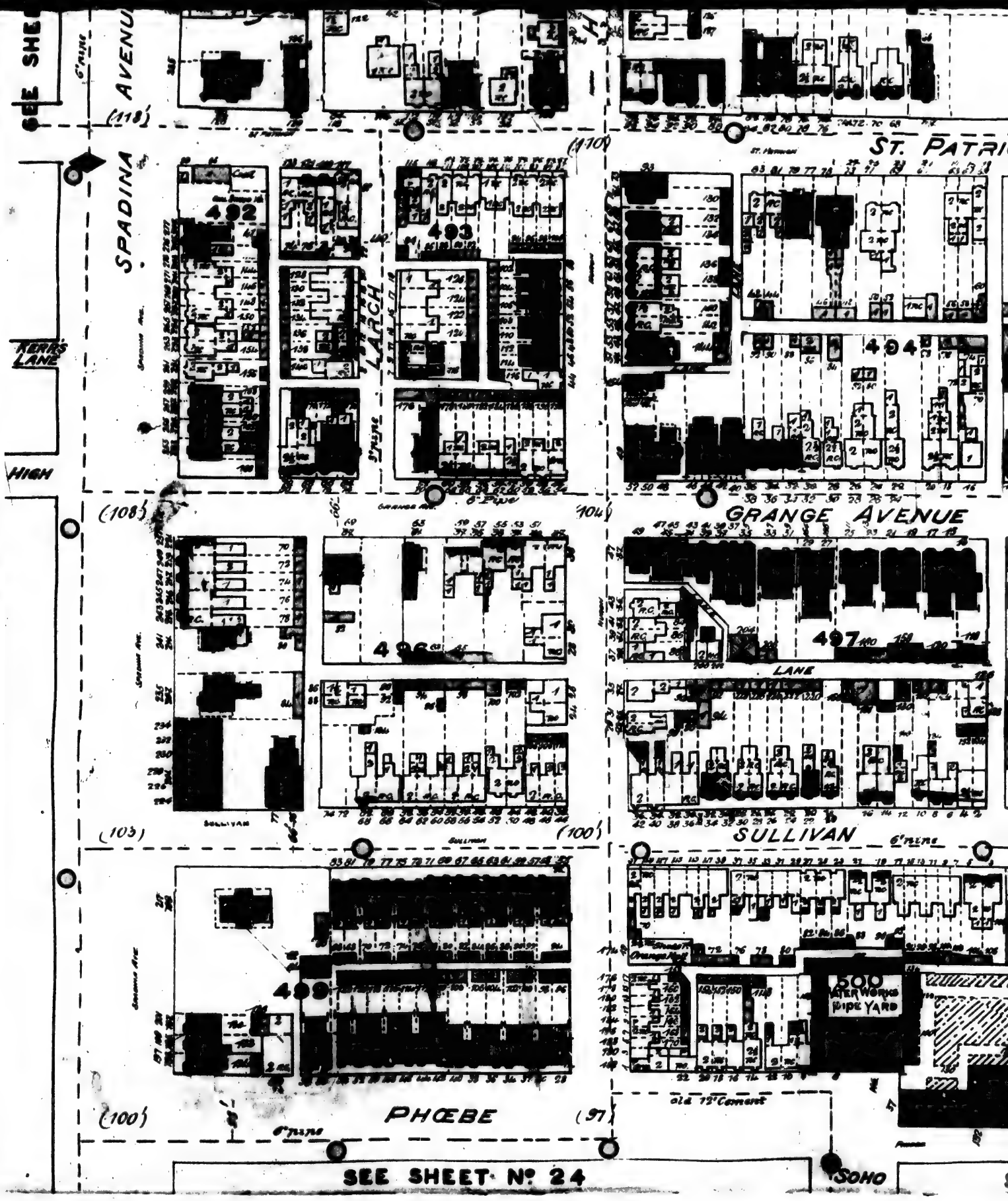
SEE SHEET
AVENUE
(118)
(110)
ST. PATRI
SPADINA
492
493
LARCH
404
KERR'S LANE
HIGH
(108)
(104)
GRANGE AVENUE
496
497
LANE
(103)
(100)
SULLIVAN
499
SOO WATER WORKS PIPE YARD
Old 12" Cement
(100)
PHŒBE
(97)
SEE SHEET No 24
SOHO

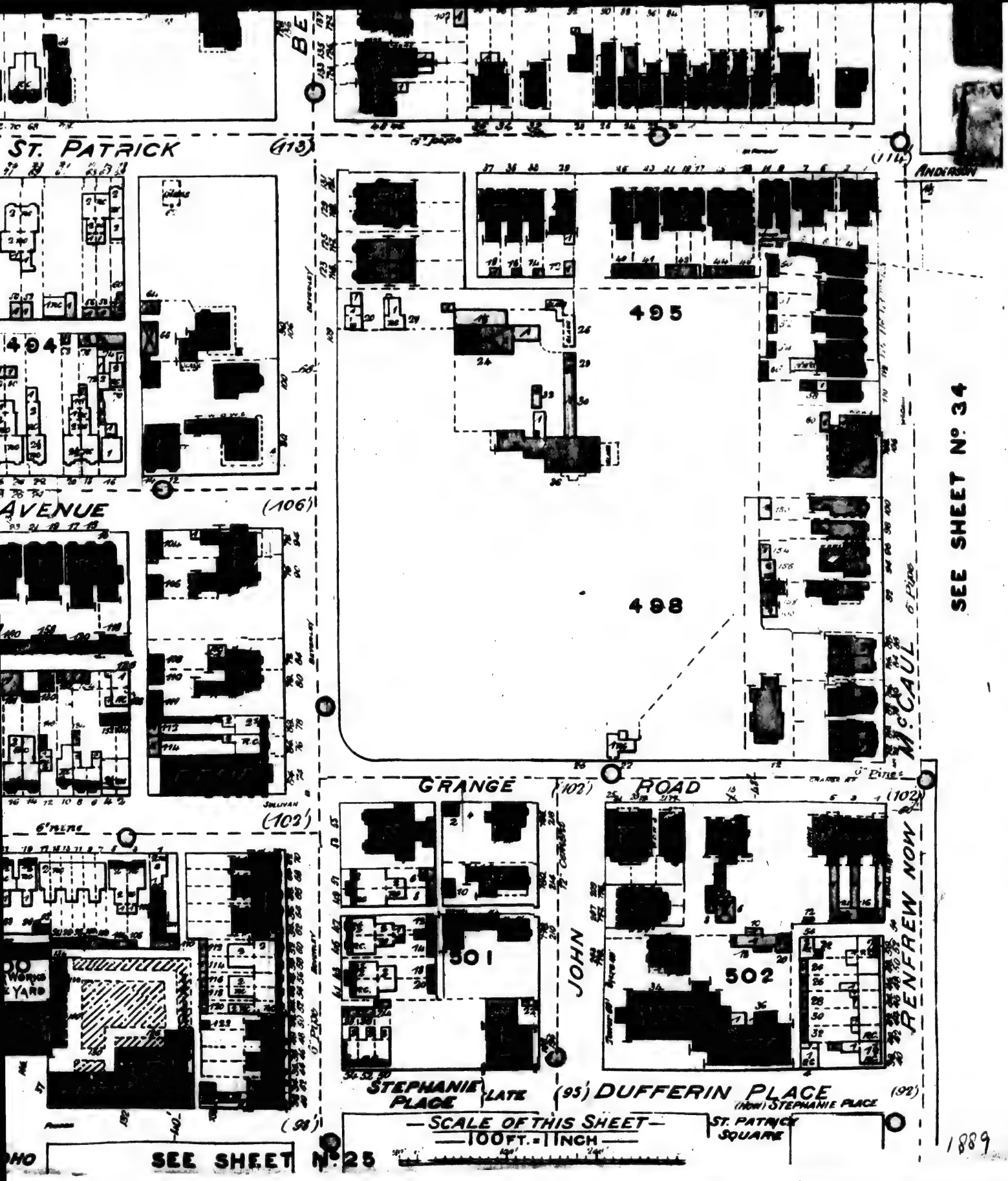
ST. PATRICK
(113)
(114)
ANDERSON
BE
494
495
496
AVENUE
(106)
SEE SHEET No. 34
McCAUL
GRANGE
(102)
ROAD
(102)
(102)
SULLIVAN
6" PIPE
501
502
JOHN
RENFREW NOW
STEPHANIE PLACE
LATE
(95)
DUFFERIN PLACE
(NOW) STEPHANIE PLACE
(92)
ST. PATRICK SQUARE
(98)
SCALE OF THIS SHEET
100 FT. = 1 INCH
SEE SHEET No. 25
1889

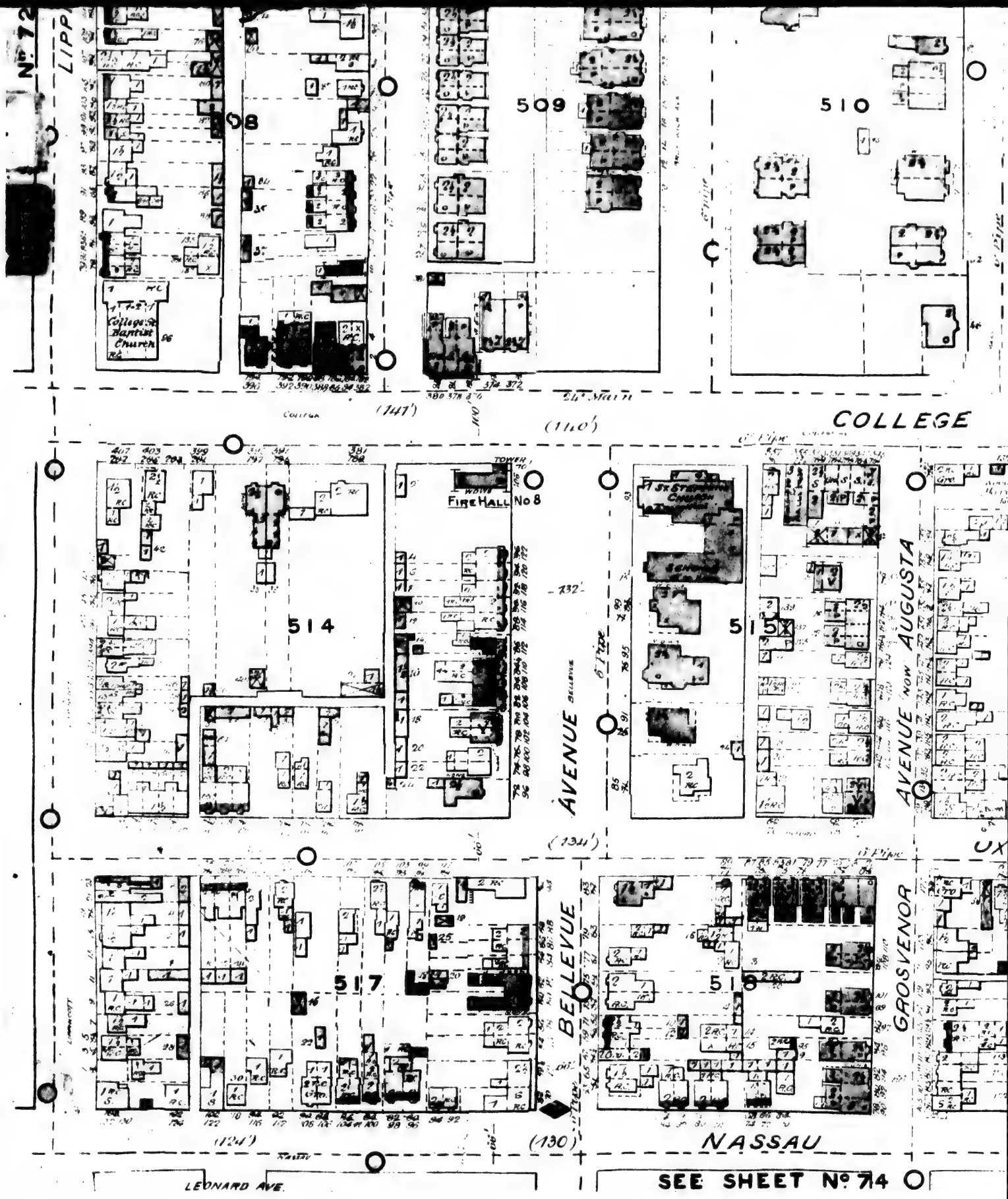
No 72
LIPP
508
509
510
College St Baptist Church
(147')
(110')
COLLEGE
514
FIRE HALL No 8
TOWER
(132')
515
St Stephen's Church
School
AVENUE
BELLEVUE
AVENUE (NOW AUGUSTA)
(134')
517
518
BELLEVUE
GROSVENOR
(124')
(130')
NASSAU
LEONARD AVE.
SEE SHEET No 74

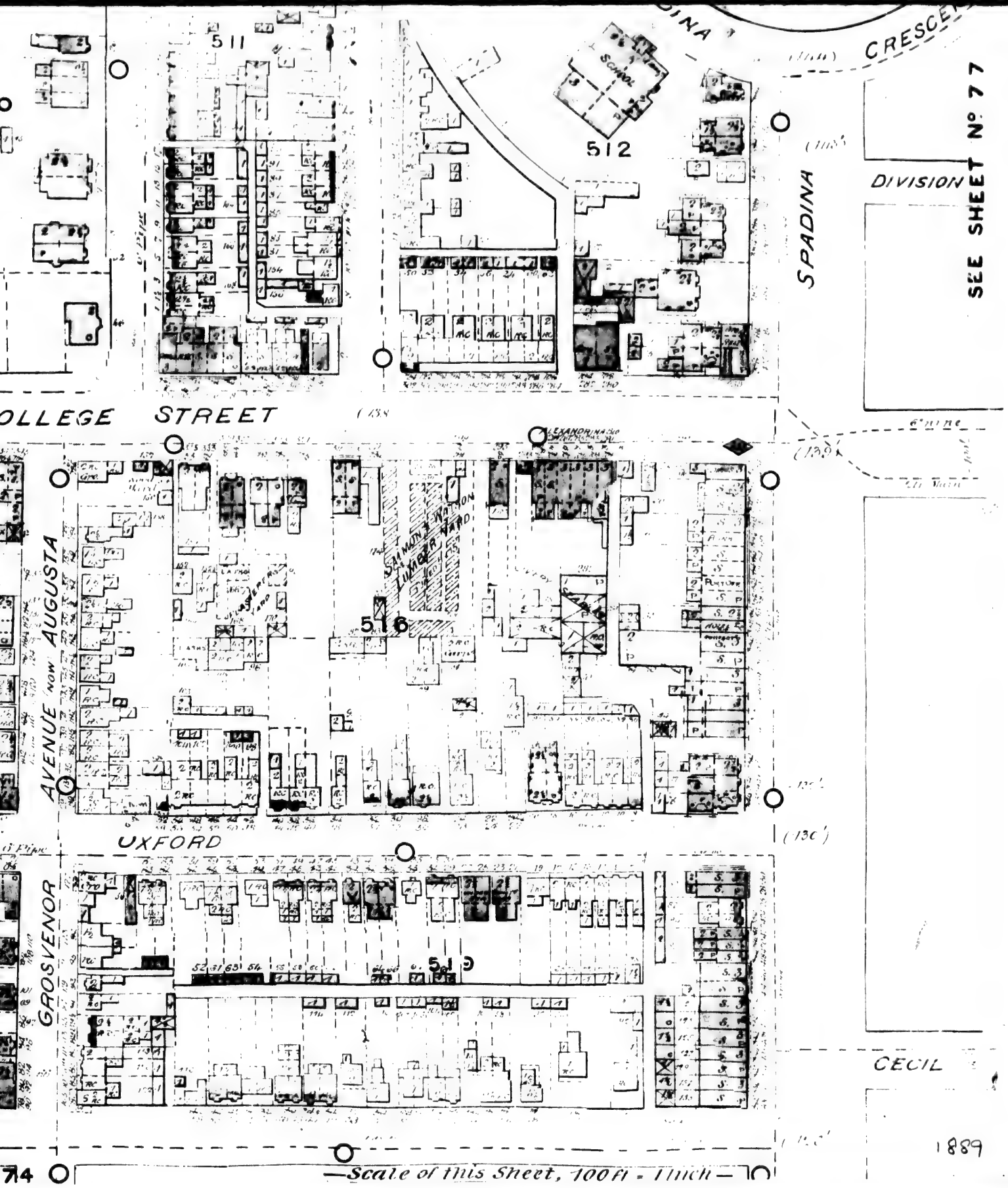
511
512
SCHOOL
SPADINA
CRESCENT
DIVISION
SEE SHEET No. 77
OLLEGE STREET
AVENUE (now AUGUSTA)
SALMON & NATION LUMBER YARD
516
UXFORD
GROSVENOR
519
CECIL
1889
—Scale of this Sheet, 100 ft = 1 inch—

SEE SHEET Nº 76
SPADINA
DIVISION
524
523
HURON
COLLEGE STREET
24" Main
(137')
(139')
(132')
(130')
(126')
(127')
LANE
SPADINA PLACE
ROSS
CECIL
6" Pipe
6" Pipe
6" Pipe
6" Pipe
NASSAU
SCALE OF THIS SHEET
100 FT. = 1 INCH
SEE SHEET Nº 75


OBSERVATORY.
Theological College
(Episcopal)
526
529
TREET
COLLEGE AVE.
ROSS
BEVERLEY
532
532A
533
McCAUL
ST.
HENRY
SEE BLOCK No. 485
SHEET No. 75
EET No 75
1889

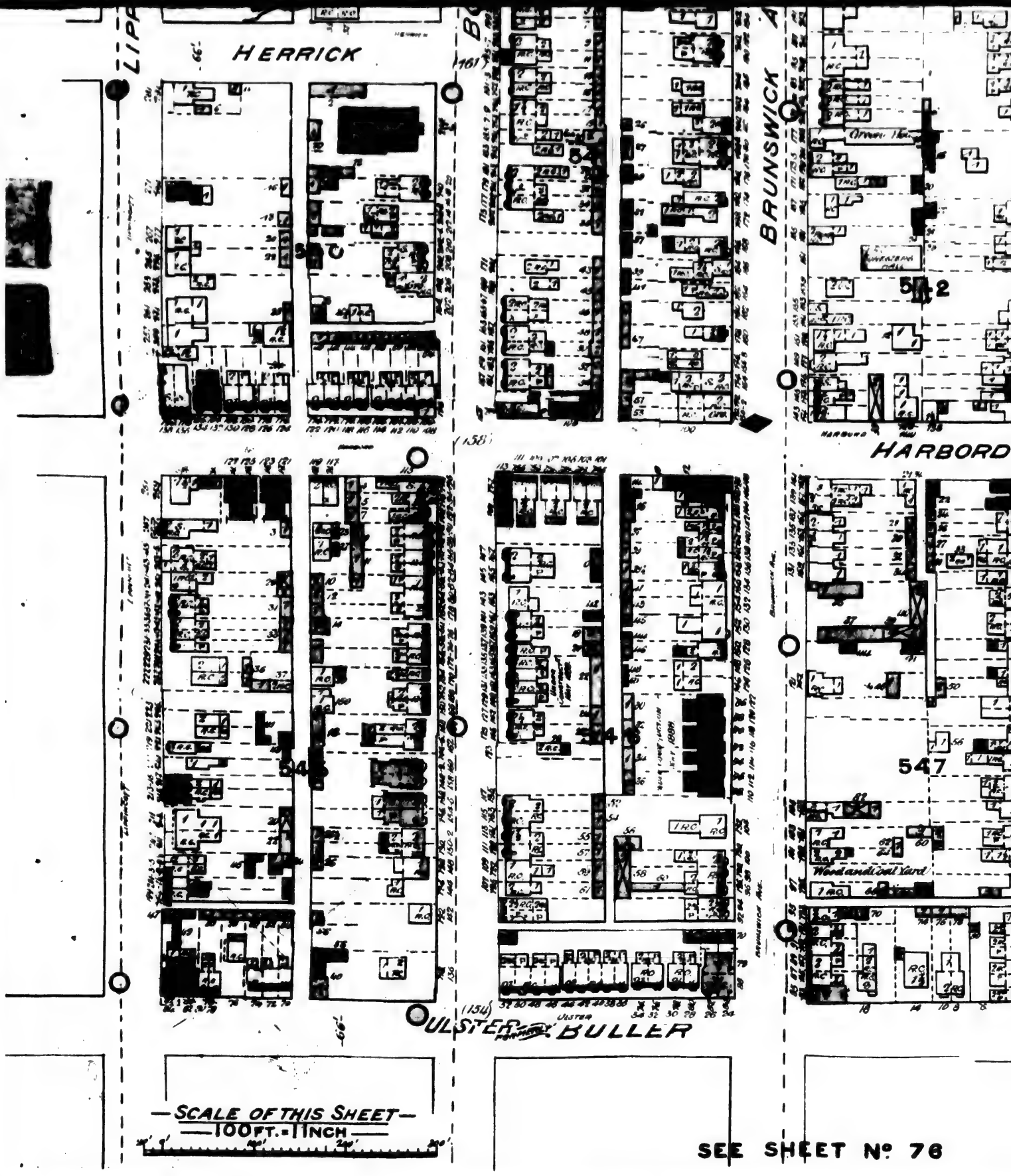
HERRICK
BRUNSWICK
HARBORD
ULSTER
BULLER
547
Wood and Coal Yard
SCALE OF THIS SHEET
100 FT. = 1 INCH
SEE SHEET Nº 76

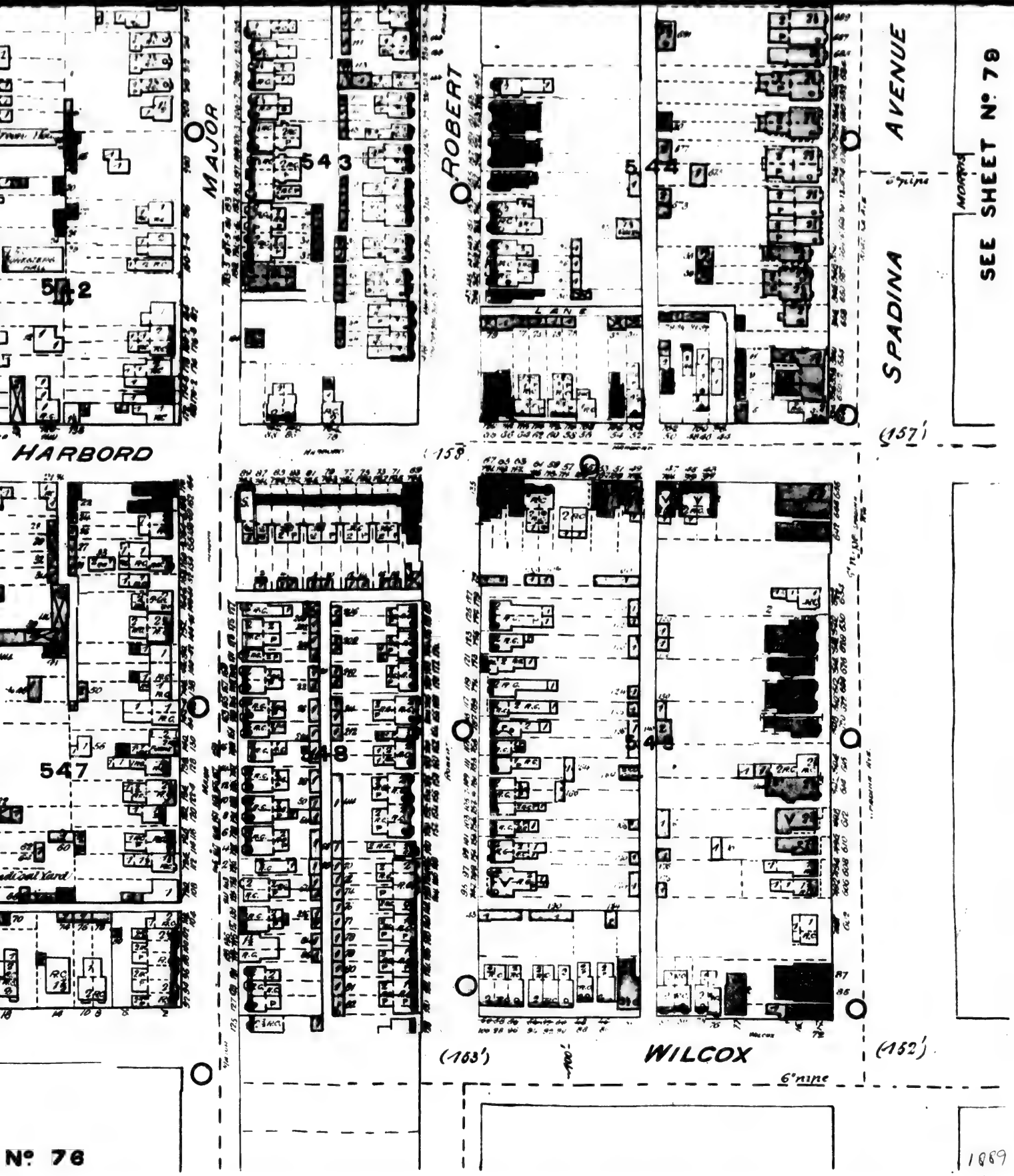
MAJOR
ROBERT
SPADINA AVENUE
SEE SHEET Nº 79
542
543
544
LANE
HARBORD
(157')
(158')
547
548
546
(153')
WILCOX
(152')
6" nine
Nº 76
1889

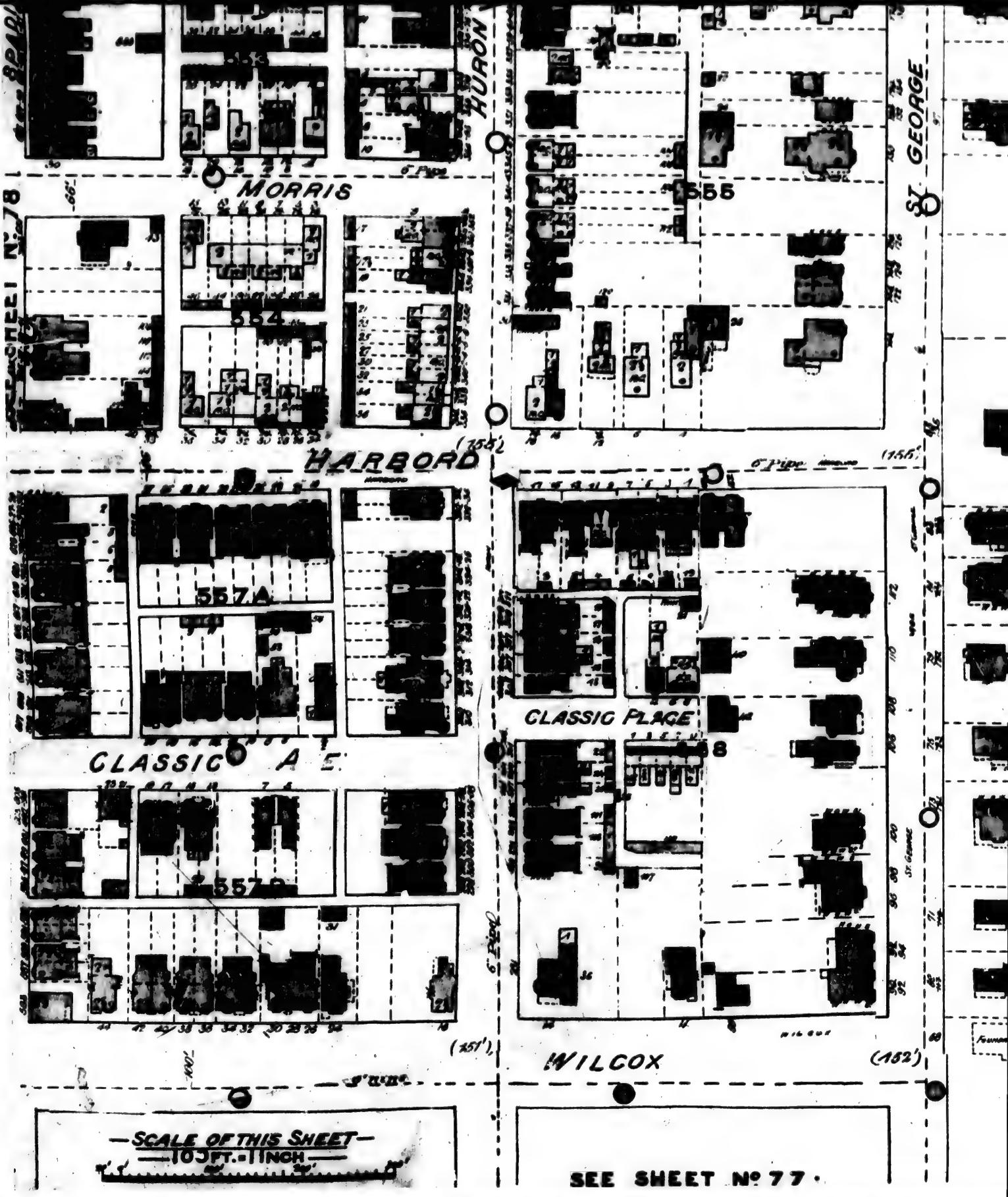
BRADY
HURON
ST. GEORGE
MORRIS
553
555
554
HARBORD
557A
CLASSIC PLACE
CLASSIC A.E.
557B
WILCOX
SCALE OF THIS SHEET
10 FT. = 1 INCH
SEE SHEET No 77.


ST. GEORGE
QUEENS
556
559
(156')
(152')
562
268
SEE SHEET No 80
ST. JOSEPH
QUEENS PARK CRESCENT
563
273
ST. ALBANS
(146')
SURREY PLACE
SEE SHEET No 80
1889

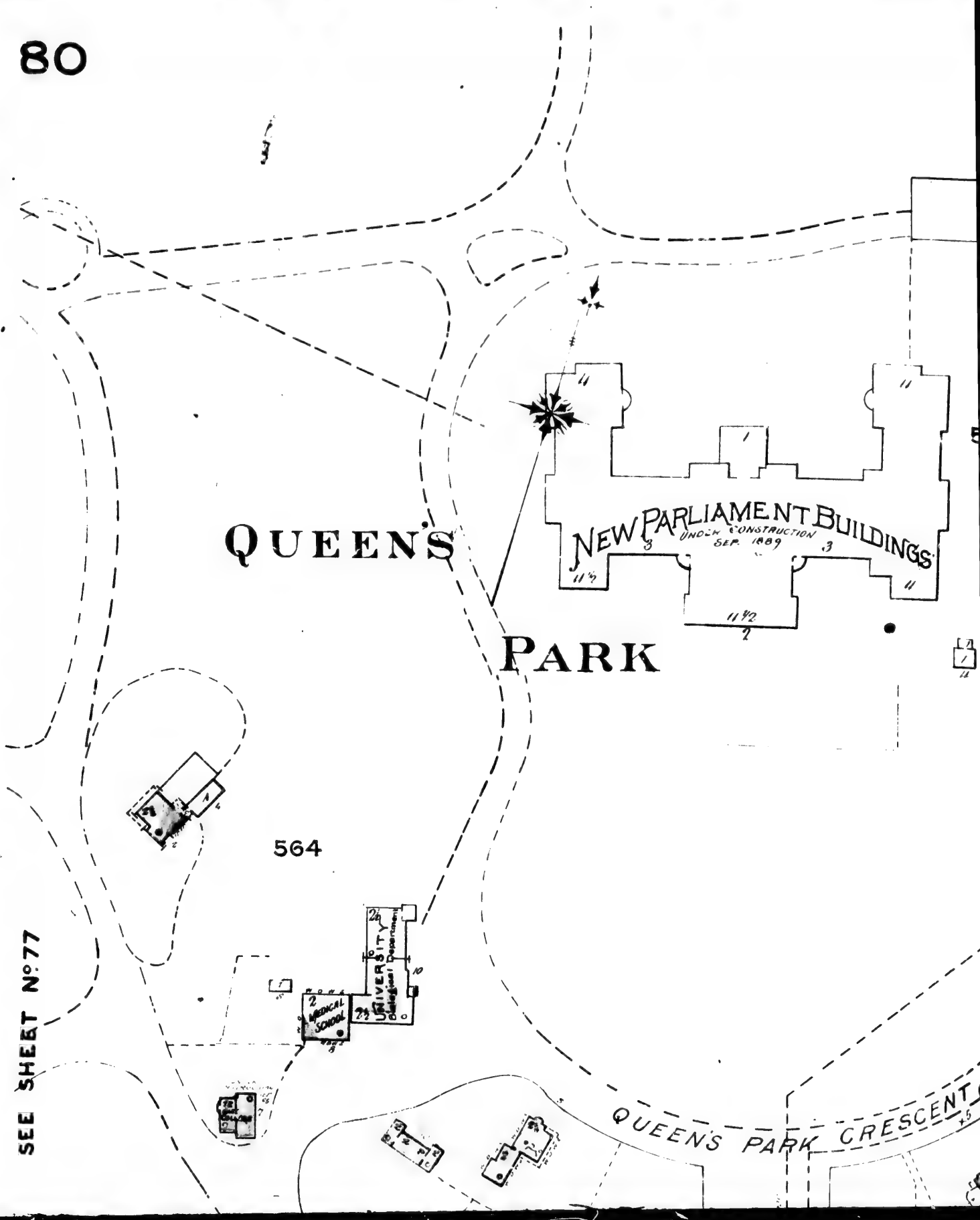
QUEEN'S PARK
NEW PARLIAMENT BUILDINGS
UNDER CONSTRUCTION
SEP. 1889
564
MEDICAL SCHOOL
UNIVERSITY
Biological Department
QUEEN'S PARK CRESCENT
SEE SHEET Nº77

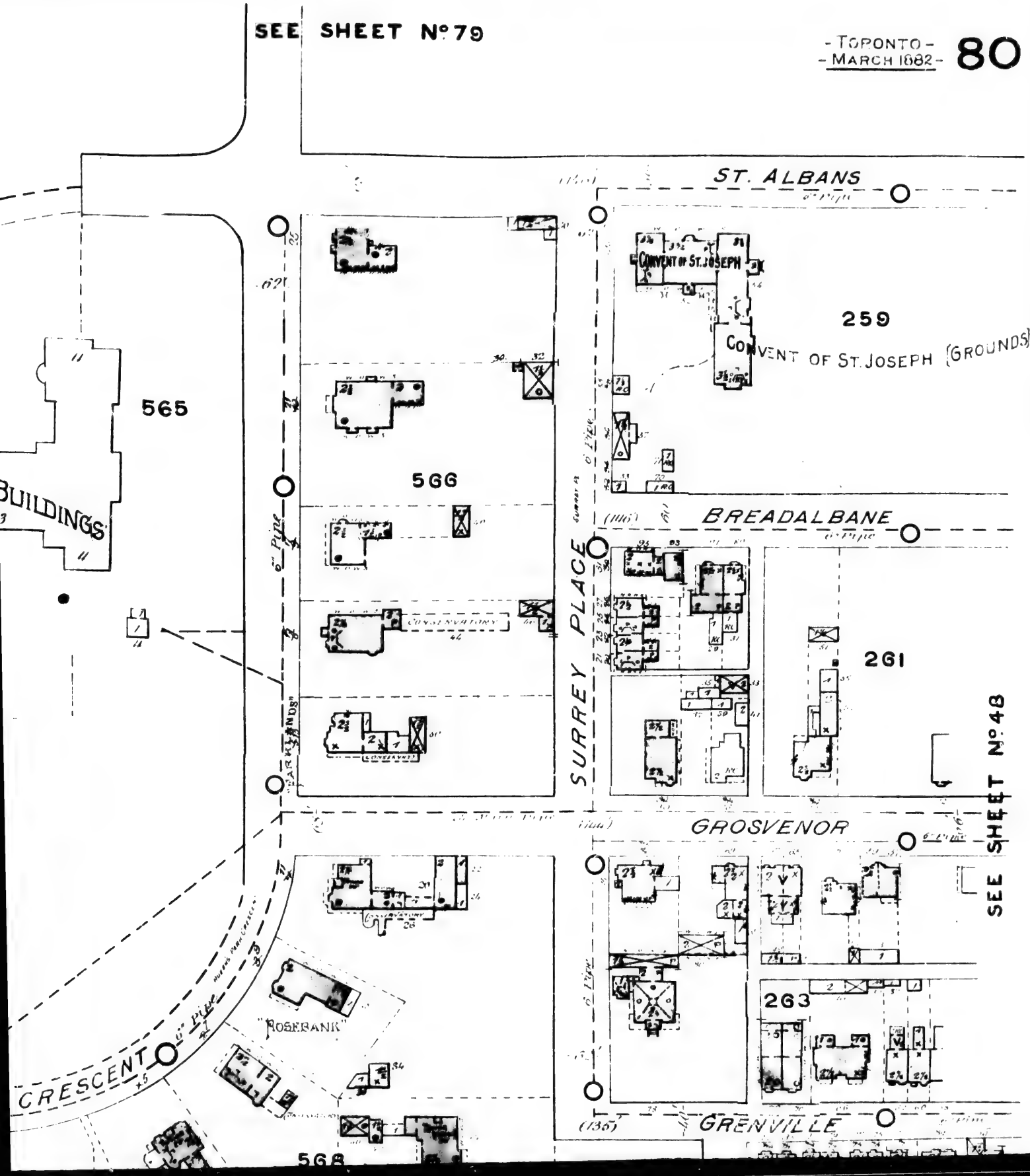
SEE SHEET Nº 79
ST. ALBANS
CONVENT OF ST. JOSEPH
259
CONVENT OF ST. JOSEPH (GROUNDS)
565
BUILDINGS
566
BREADALBANE
SURREY PLACE
261
SEE SHEET Nº 48
GROSVENOR
263
"ROSEBANK"
CRESCENT
GRENVILLE
568

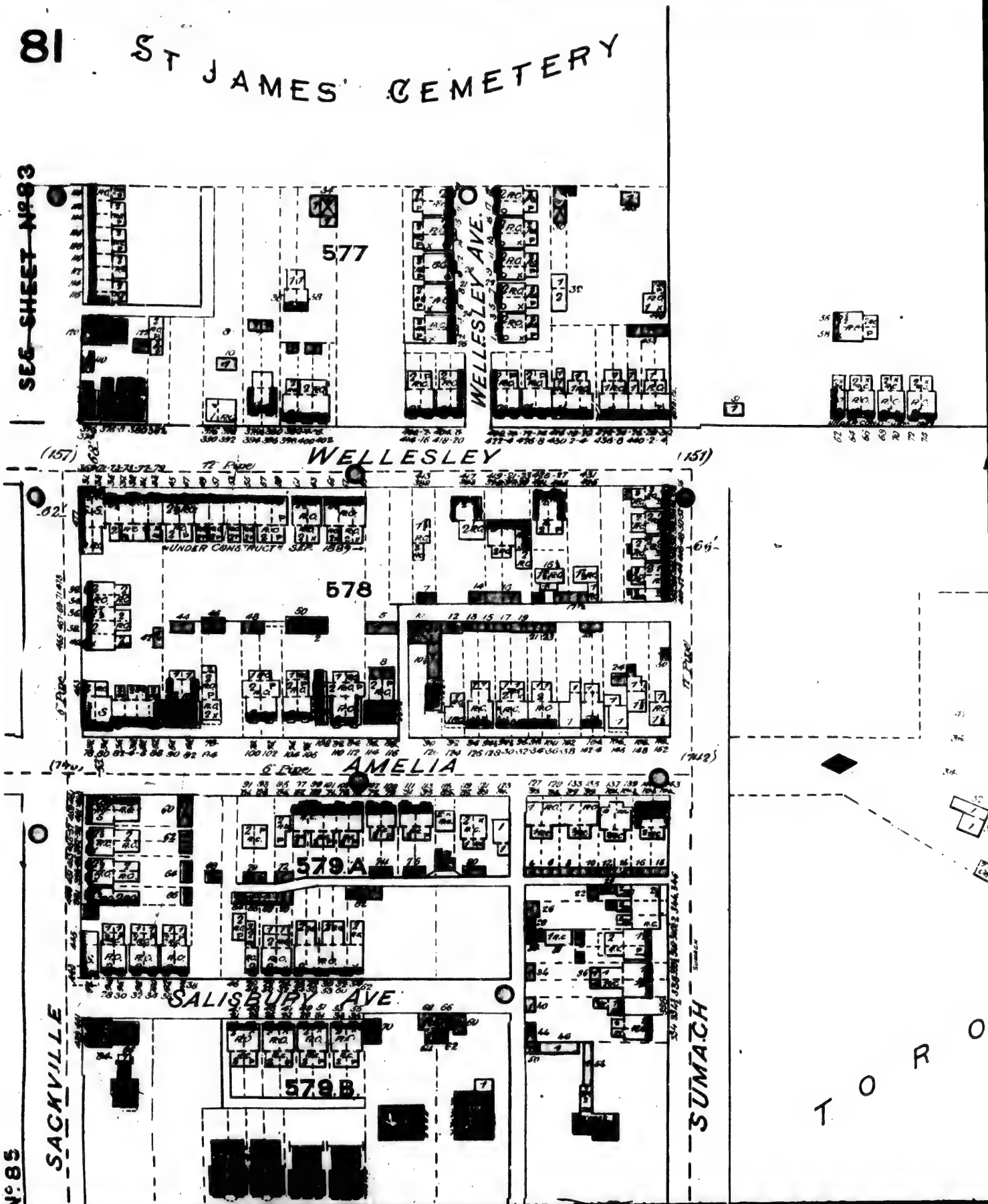
ST JAMES' CEMETERY
SEE SHEET No 93
577
WELLESLEY AVE.
WELLESLEY
578
UNDER CONSTRUCT SEP 1889
AMELIA
579.A
SALISBURY AVE
579.B
SACKVILLE
SUMACH
No 85
TORO

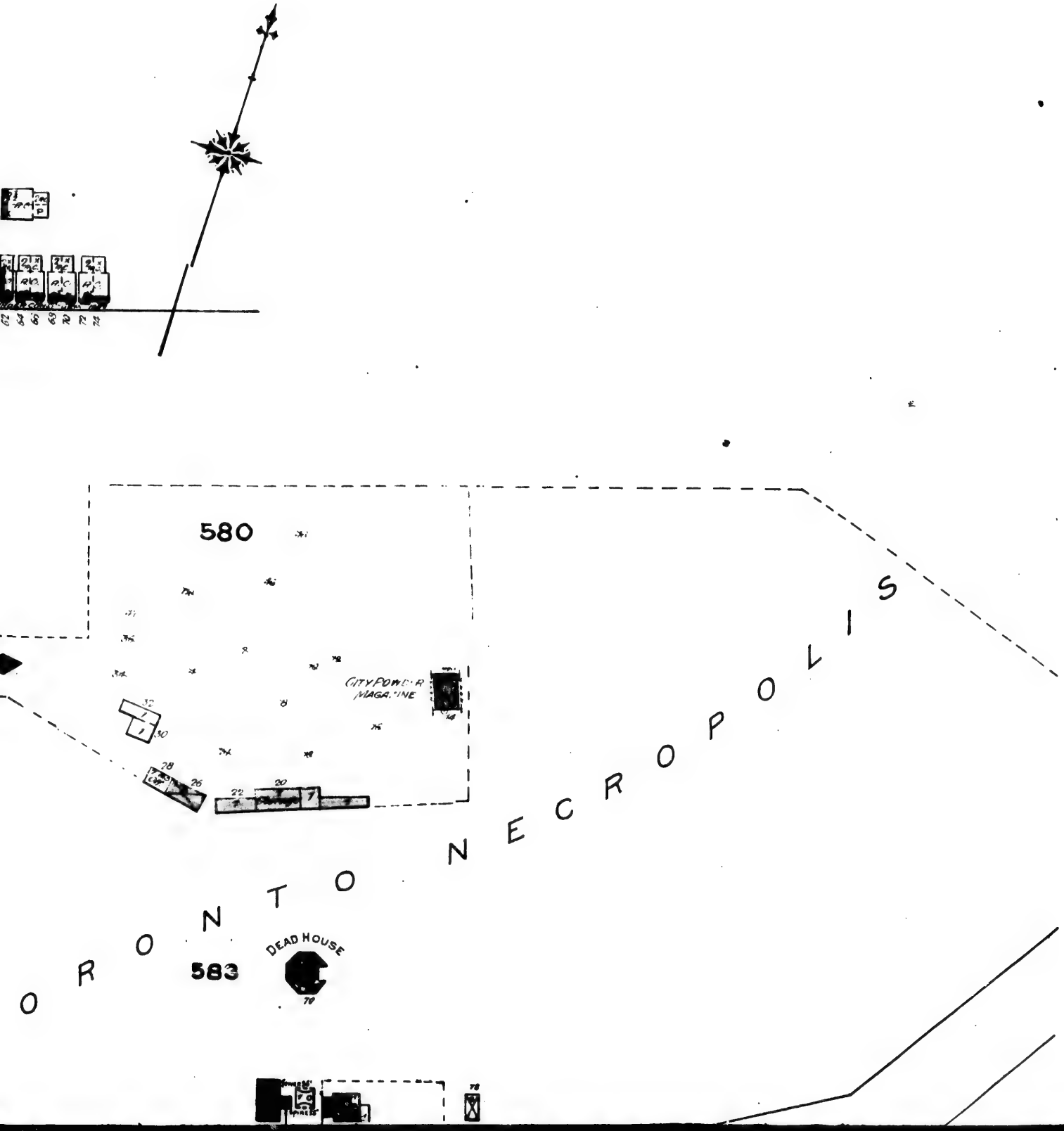
580
CITY POWDER MAGAZINE
TORONTO NECROPOLIS
583
DEAD HOUSE

VILLAGE OF Y

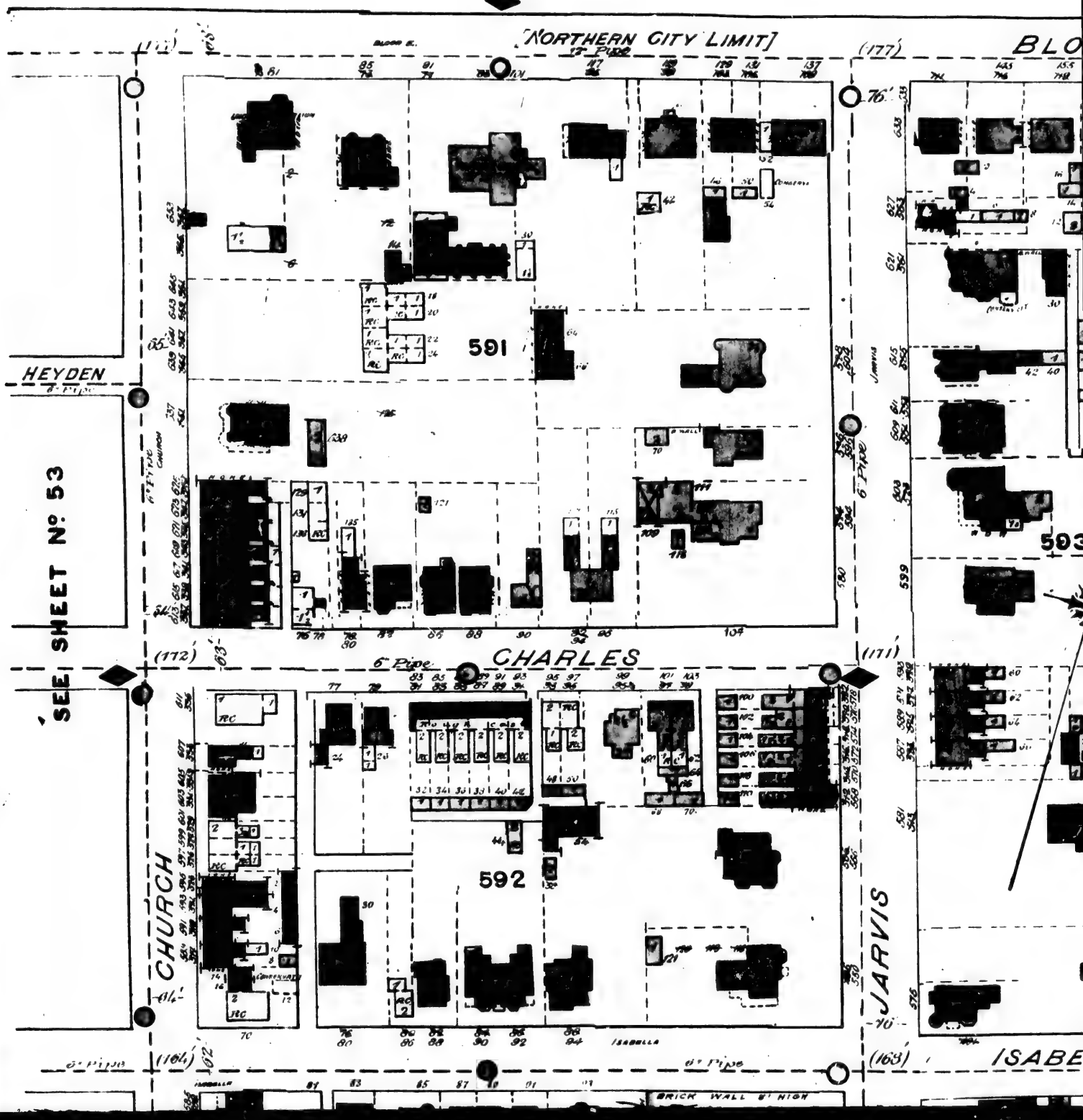
NORTHERN CITY LIMIT
12" Pipe
BLO
HEYDEN
6" Pipe
591
593
CHARLES
6" Pipe
592
CHURCH
JARVIS
ISABE
ISABELLA
BRICK WALL 8' HIGH
SEE SHEET Nº 53

YORKVILLE

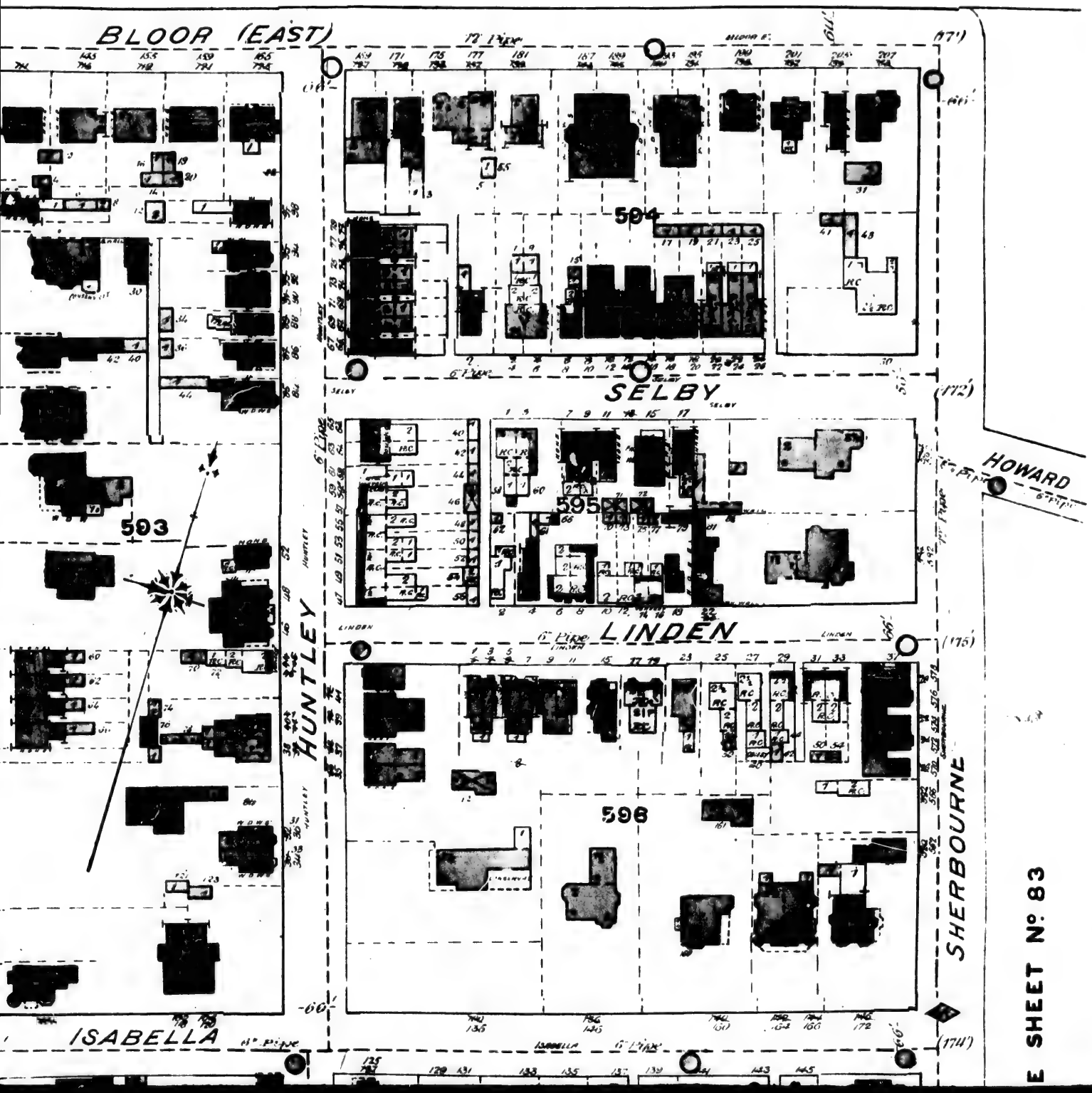
BLOOR (EAST)
SELBY
LINDEN
HUNTLEY
ISABELLA
HOWARD
SHERBOURNE
593
594
595
596
E SHEET Nº 83

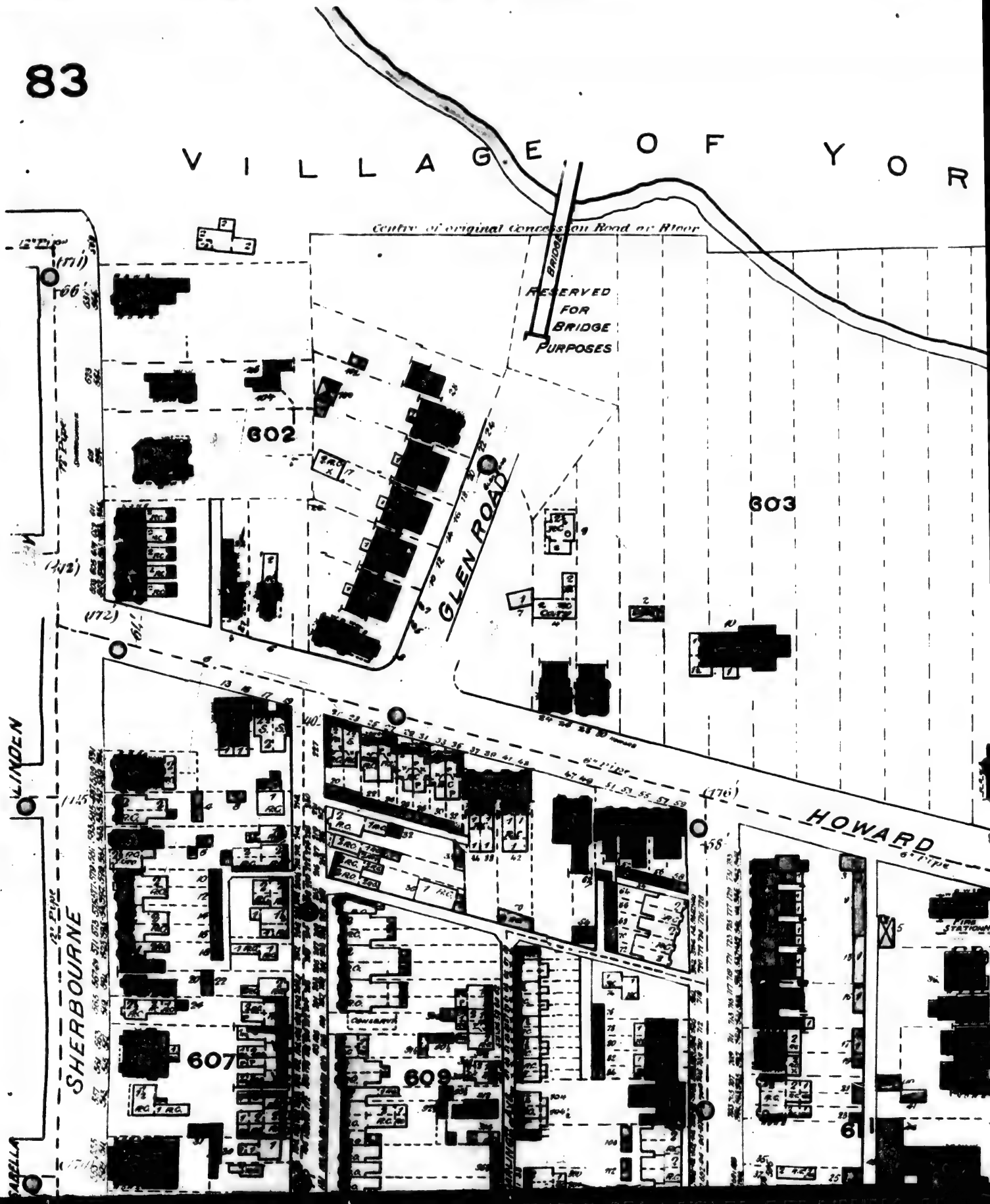
VILLAGE OF YOR
Centre of original Concession Road or River
BRIDGE
RESERVED FOR BRIDGE PURPOSES
602
603
GLEN ROAD
HOWARD
SHERBOURNE
LINDEN
607
609
FIRE STATION

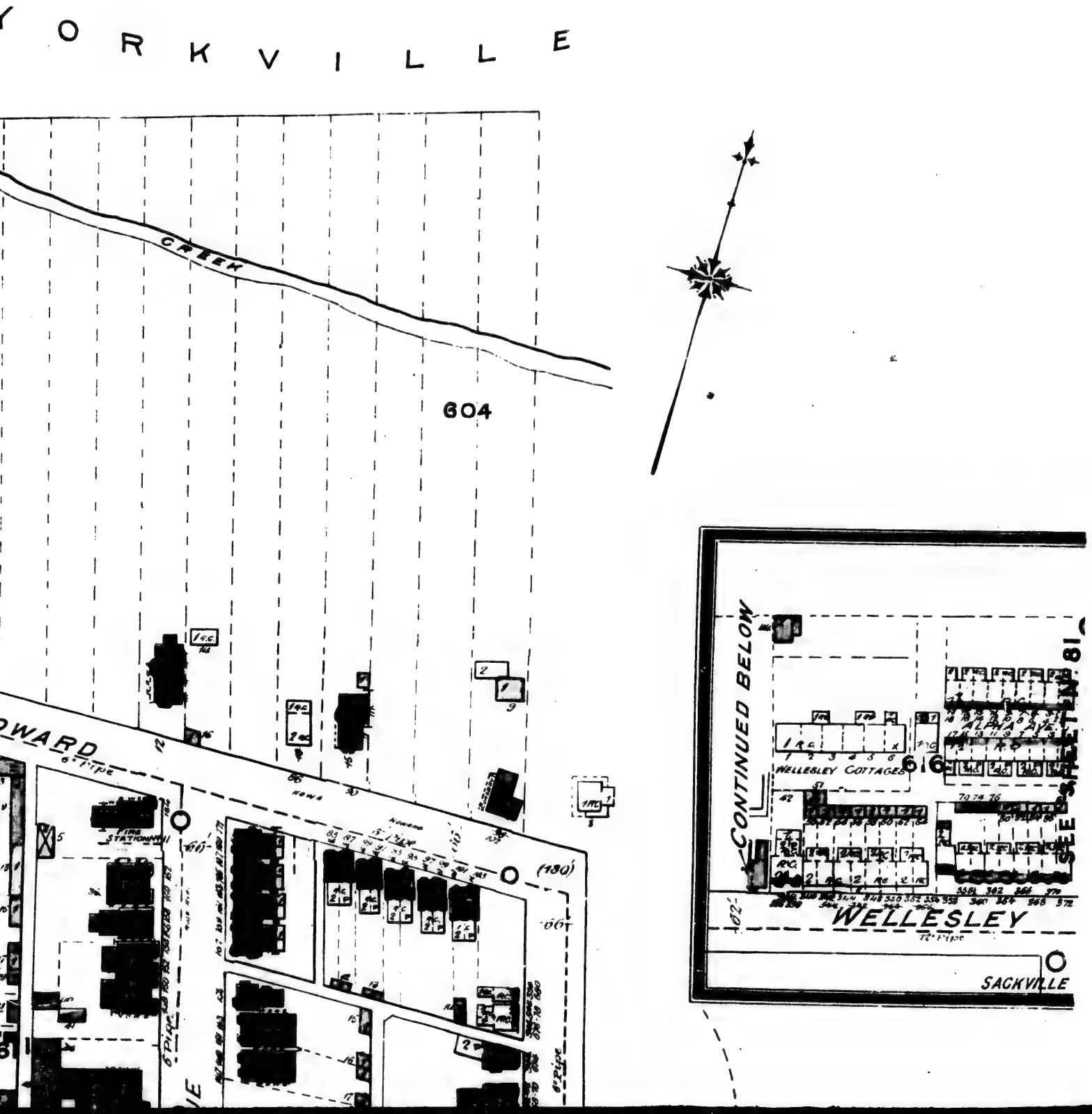
YORKVILLE
CREEK
604
WARD
6" Pipe
FIRE STATION
(180)
66
6" Pipe
CONTINUED BELOW
WELLESLEY COTTAGES
ALPHA AVE.
SEE SHEET No. 81
WELLESLEY
72" Pipe
SACKVILLE

SEE SHEET No.

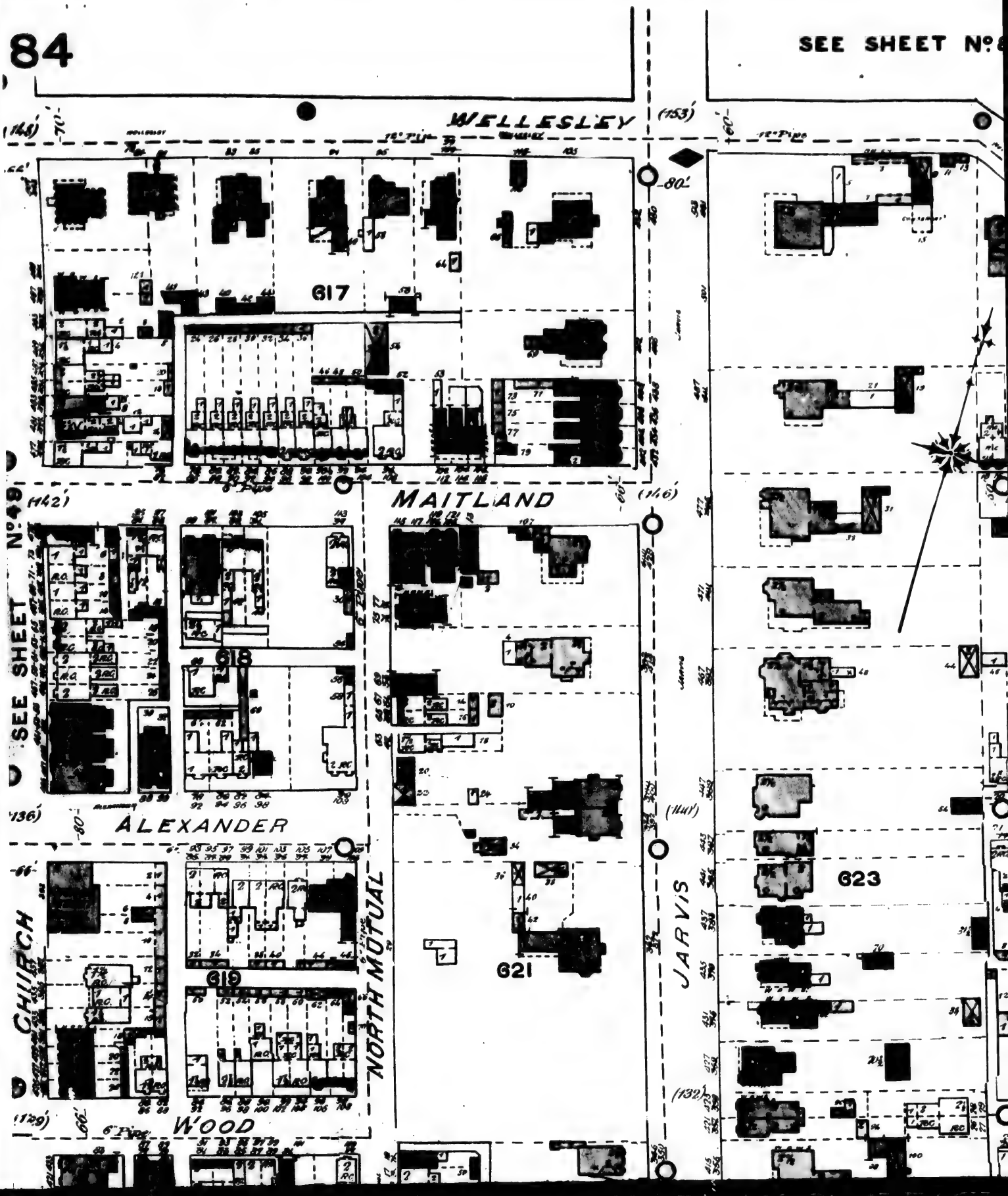
WELLESLEY
MAITLAND
ALEXANDER
WOOD
CHURCH
NORTH MUTUAL
JARVIS
617
618
619
621
623
SEE SHEET No.

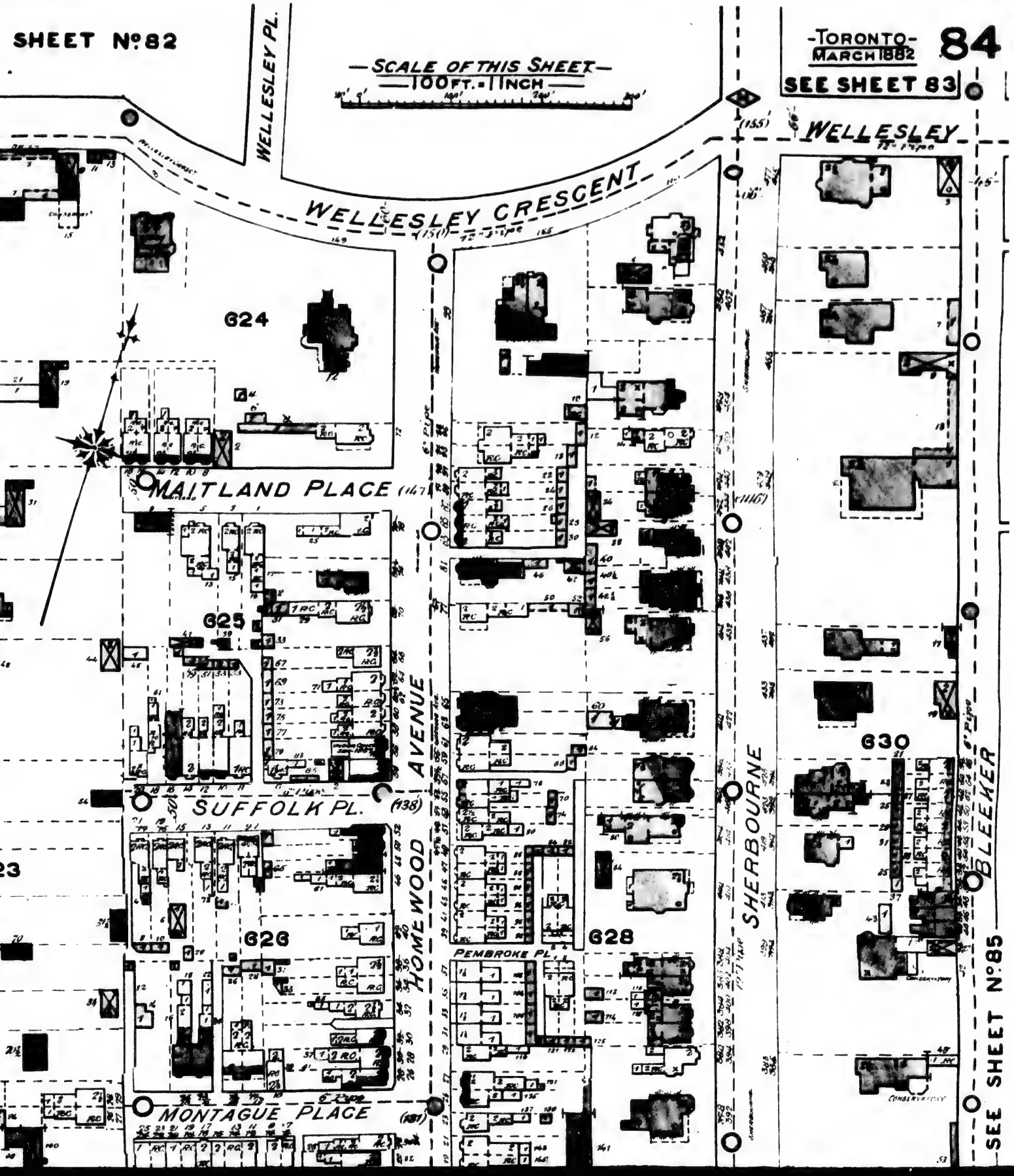
SHEET No. 82
WELLESLEY PL.
SCALE OF THIS SHEET
100 FT. = 1 INCH
TORONTO
MARCH 1882
84
SEE SHEET 83
WELLESLEY
WELLESLEY CRESCENT
G24
MAITLAND PLACE
G25
SUFFOLK PL.
HOMEWOOD AVENUE
G26
G28
PEMBROKE PL.
MONTAGUE PLACE
SHERBOURNE
G30
BLEEKER
SEE SHEET No. 85

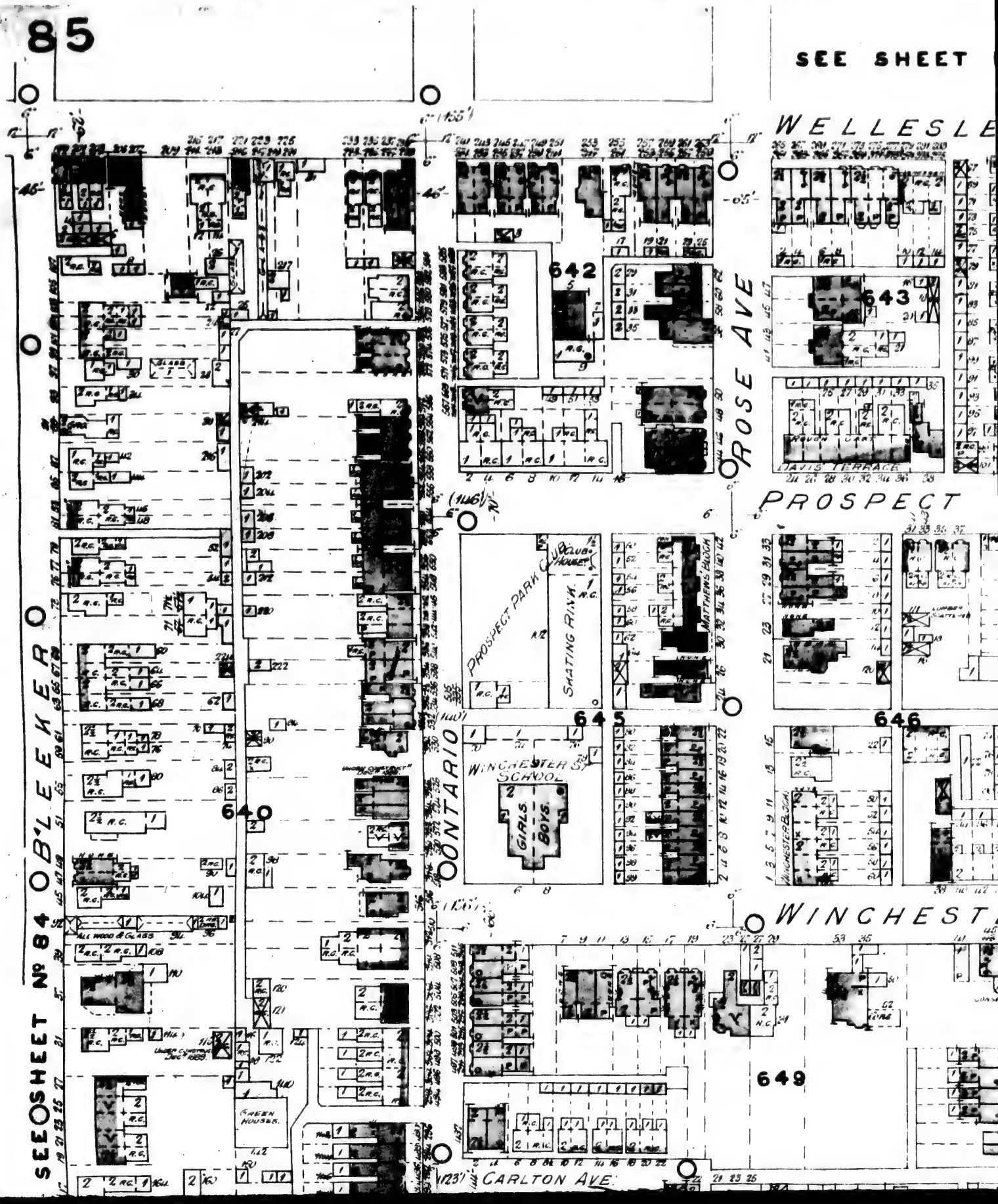
85
SEE SHEET
WELLESLE
ROSE AVE
PROSPECT
WINCHEST
CARLTON AVE
OBLEKER
ONTARIO
SEE SHEET No 84
642
643
640
645
646
649
PROSPECT PARK CLUB HOUSE
SKATING RINK
MATTHEWS BLOCK
WINCHESTER ST SCHOOL
GIRLS
BOYS
GREEN HOUSES
DAVIS TERRACE

TORONTO ONT
DEC. 1889

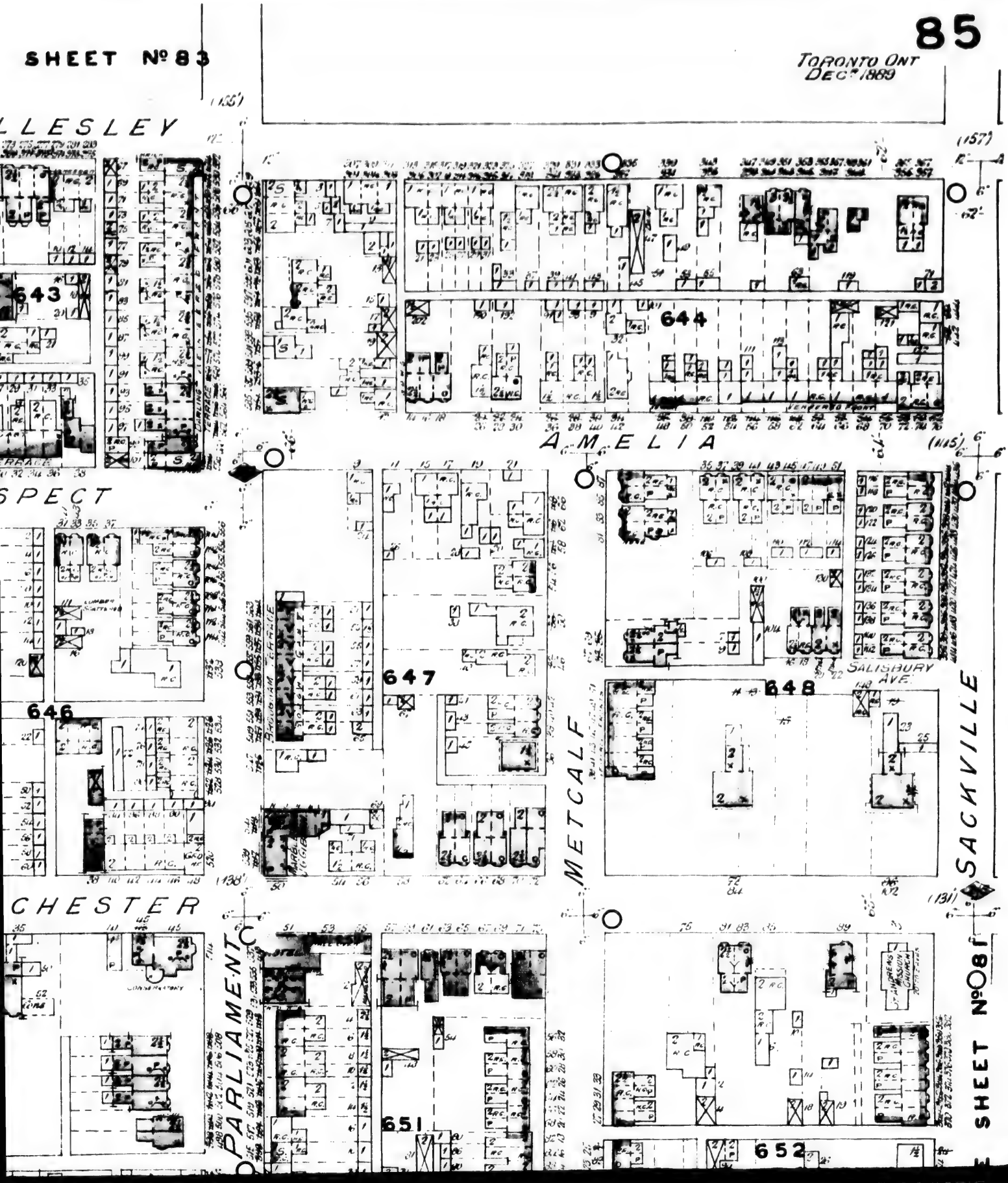

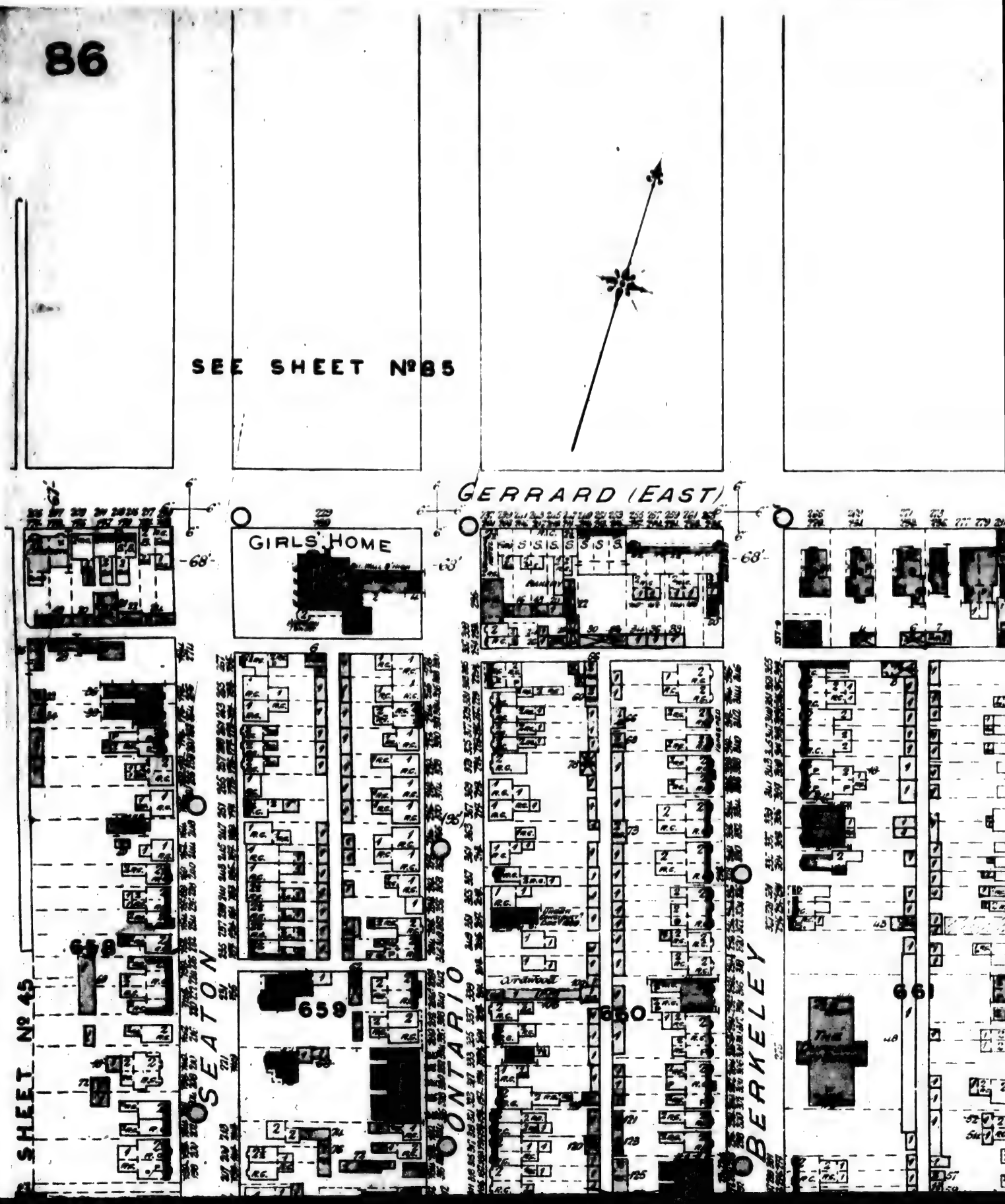
SEE SHEET Nº85
GERRARD (EAST)
GIRLS' HOME
SEATON
ONTARIO
BERKELEY
SHEET Nº 45
658
659
660
661
68'
68'
68'
95'

TORONTO ONT.
DEC. 1889.

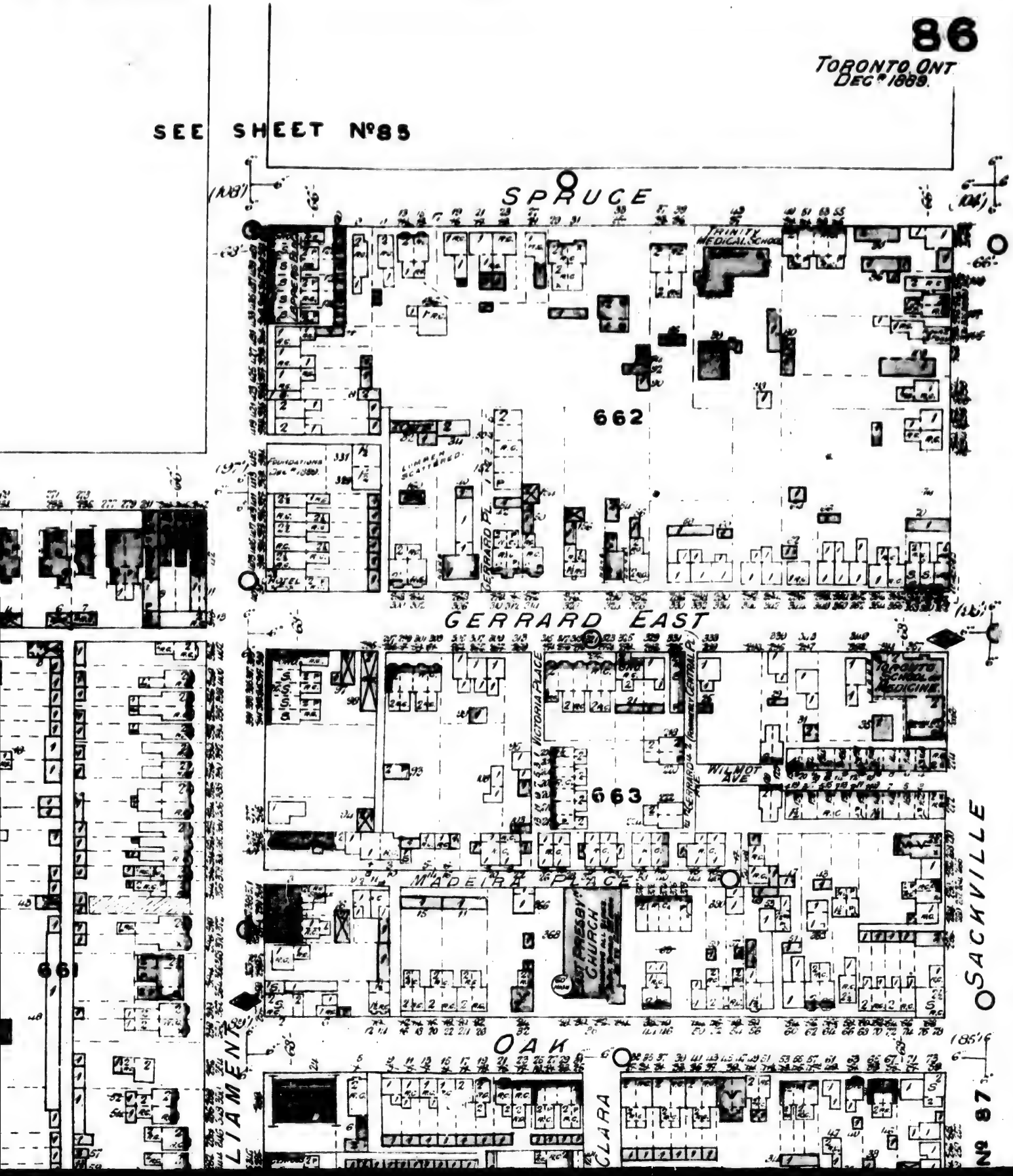

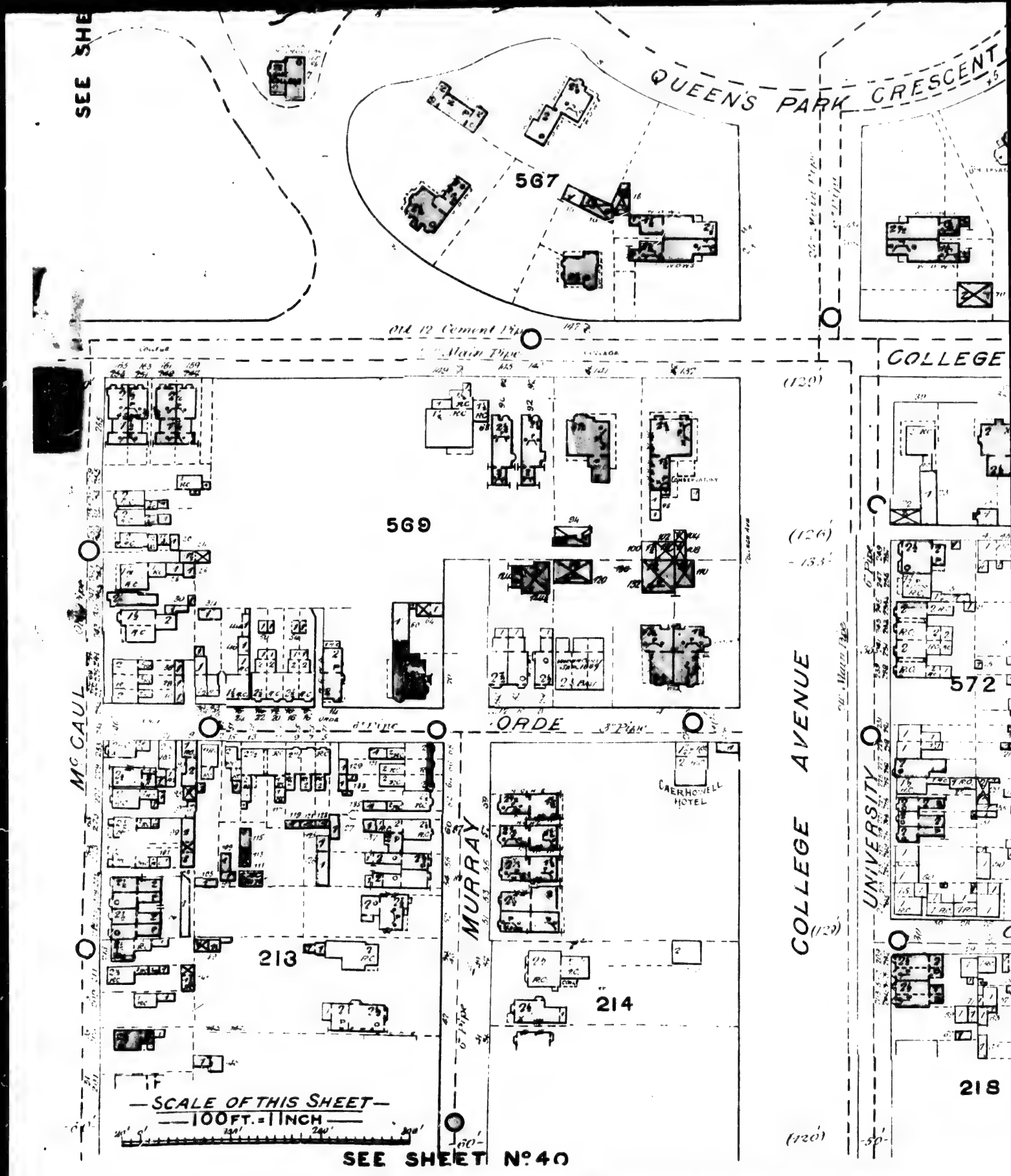
SEE SHE
QUEEN'S PARK CRESCENT
567
OLD 12 Cement Pipe
Main Pipe
COLLEGE
569
CONSERVATORY
572
ORDE
McCAUL
MURRAY
COLLEGE AVENUE
UNIVERSITY
CAERHOWELL HOTEL
213
214
218
SCALE OF THIS SHEET
100 FT. = 1 INCH
SEE SHEET No. 40

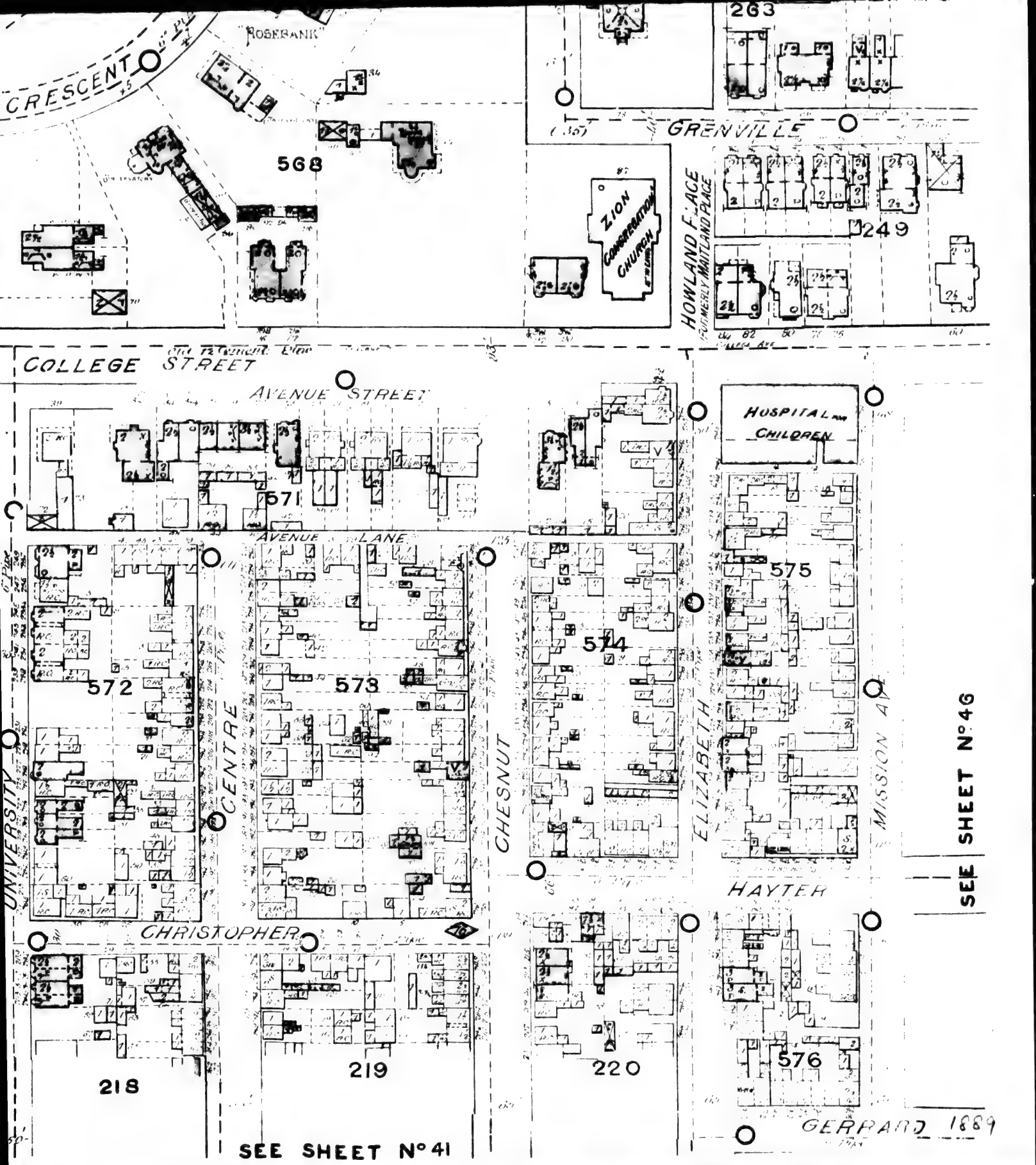
CRESCENT
ROSEBANK
568
263
GRENVILLE
ZION CONGREGATIONAL CHURCH
HOWLAND PLACE
FORMERLY MAITLAND PLACE
249
COLLEGE STREET
AVENUE STREET
HOSPITAL FOR CHILDREN
571
AVENUE LANE
575
572
573
574
UNIVERSITY
CENTRE
CHESNUT
ELIZABETH
MISSION AVE
HAYTER
CHRISTOPHER
SEE SHEET Nº 46
218
219
220
576
GERRARD
1889
SEE SHEET Nº 41

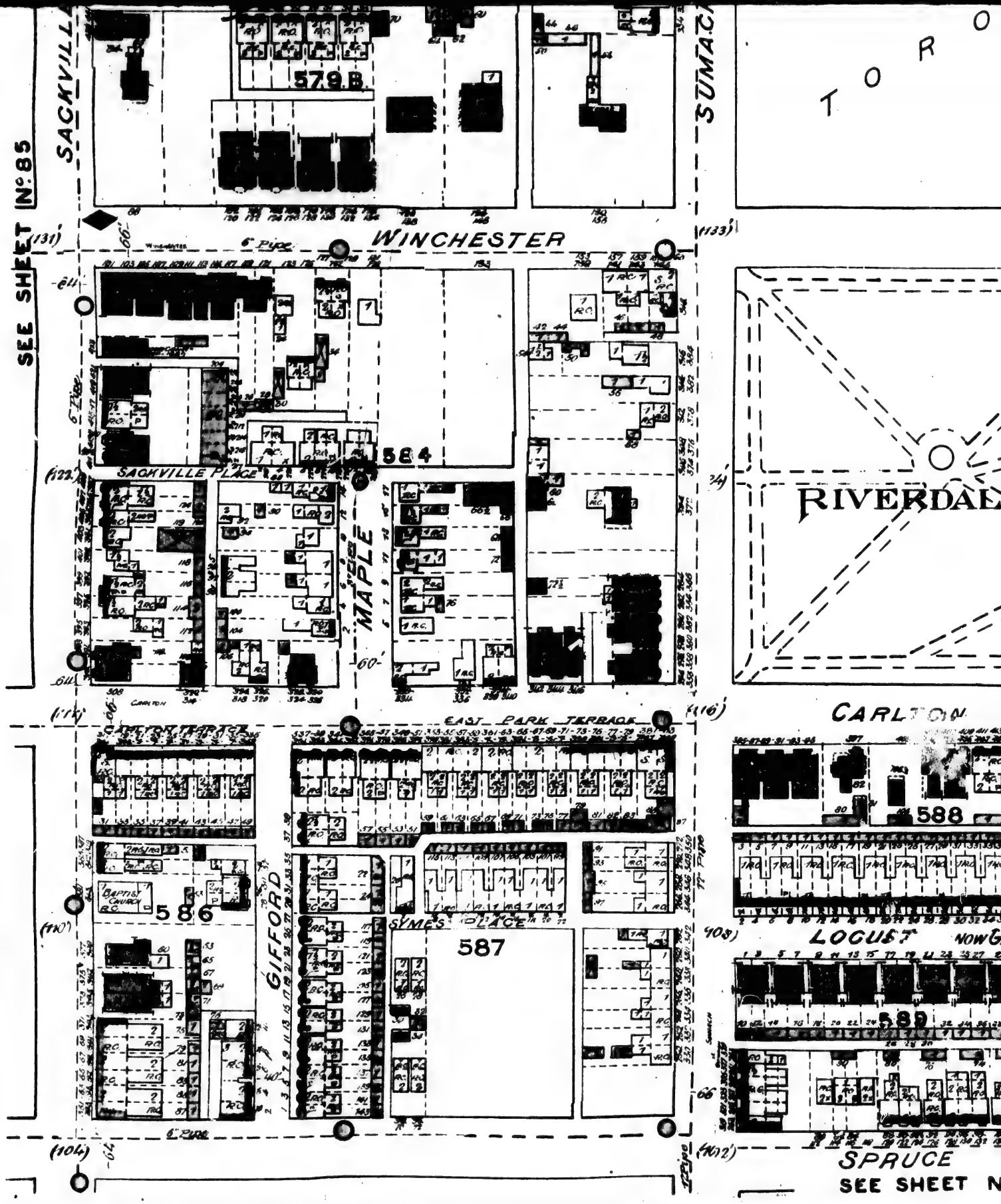
SEE SHEET No. 85
SACKVILLE
SUMACH
TORONTO
579 B
WINCHESTER
6" Pipe
SACKVILLE PLACE
584
MAPLE
RIVERDALE
CARLTON
CARLTON TERRACE
EAST PARK TERRACE
588
Baptist Church
586
GIFFORD
SYMES PLACE
587
LOCUST
589
SPRUCE
SEE SHEET N

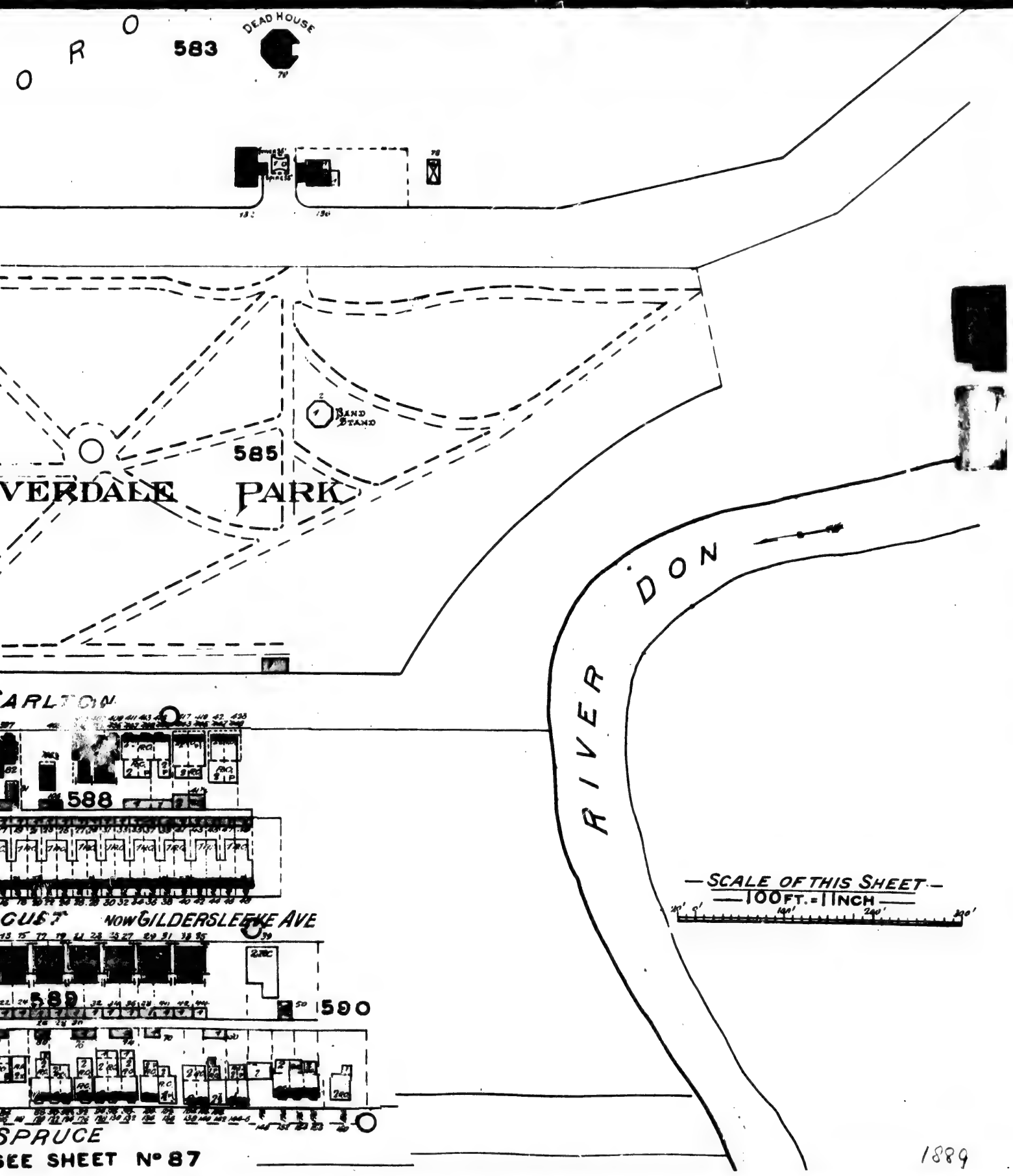
O R O
583
DEAD HOUSE
BAND STAND
585
VERDALE PARK
DON
RIVER
CARLTON
588
GUST
NOW GILDERSLEEVE AVE
589
590
SPRUCE
SEE SHEET Nº 87
SCALE OF THIS SHEET
100 FT. = 1 INCH
1889

CHU
JARVI
ISABEL
ISABELLA
BRICK WALL 8' HIGH
597
GLOUCESTER
599
CAWTHRA AVE.
SKATING RINK
598
CAWTHRA SQUARE
SEE SHEET Nº 51
WELLESLEY
12" Pipe
SCALE OF THIS SHEET
100 FT. = 1 INCH
SEE SHEET Nº

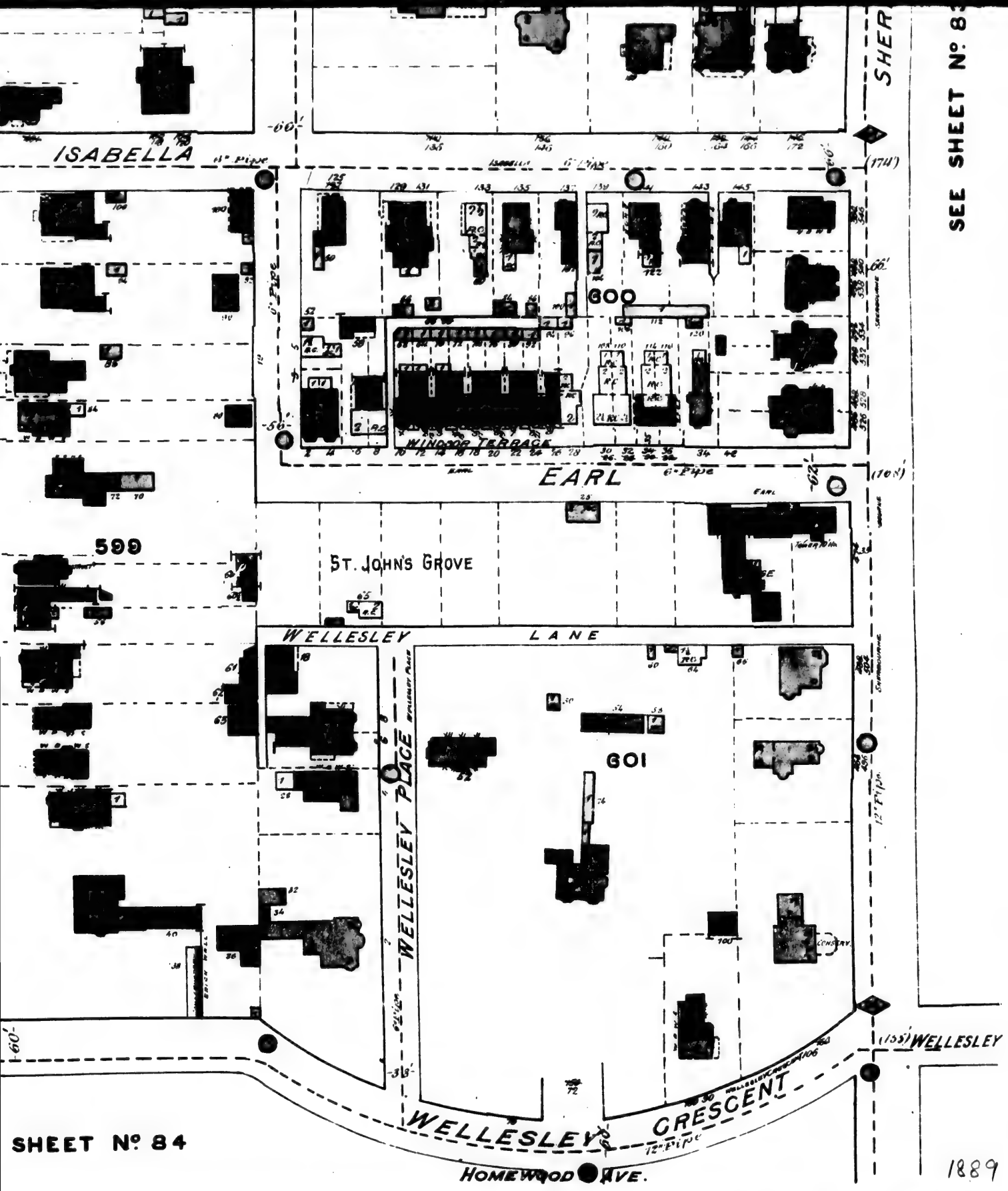
ISABELLA
SHER
SEE SHEET Nº 83
EARL
WINDSOR TERRACE
600
599
ST. JOHNS GROVE
WELLESLEY LANE
WELLESLEY PLACE
601
WELLESLEY CRESCENT
WELLESLEY
HOMEWOOD AVE.
SHEET Nº 84
1889

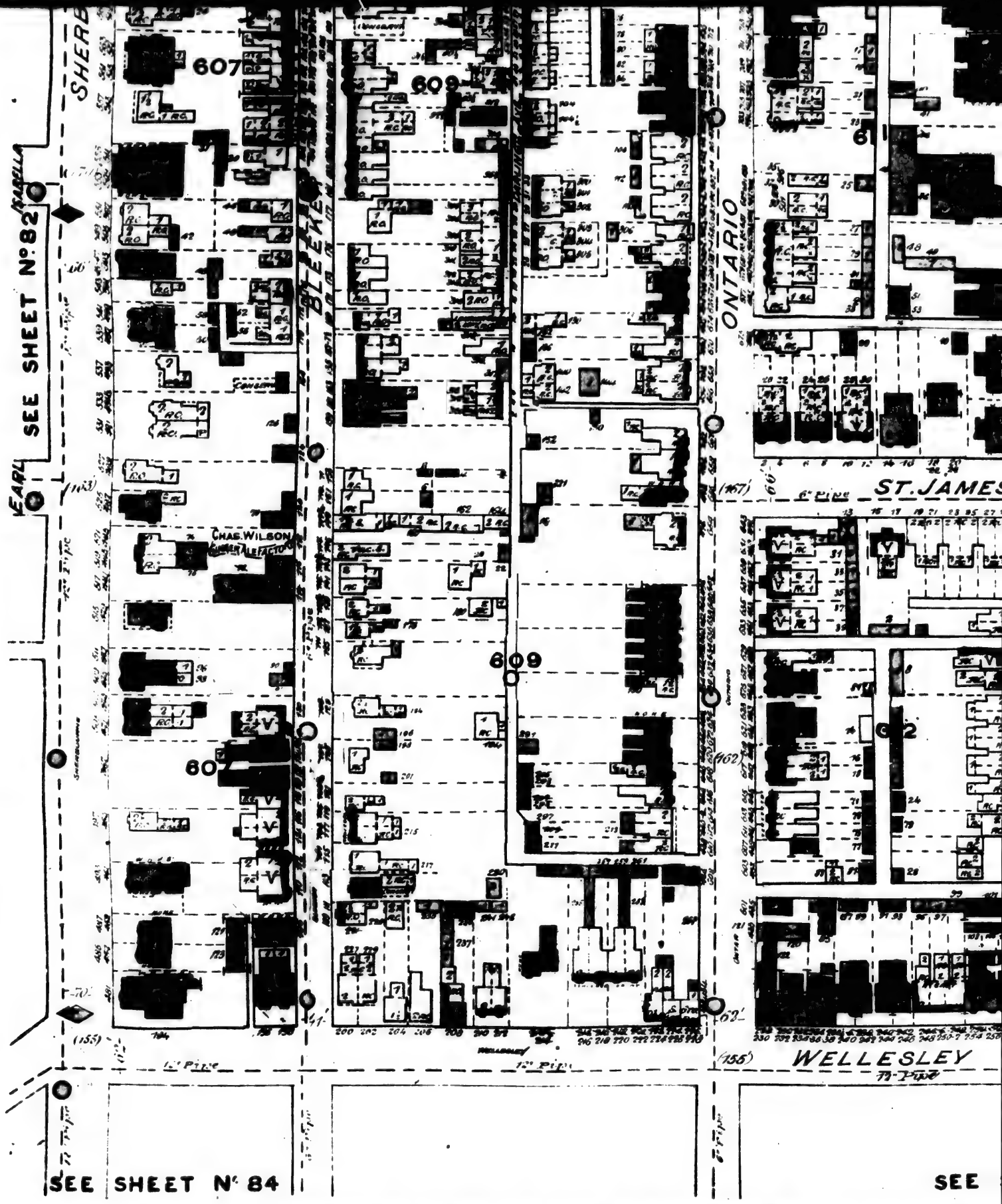
SEE SHEET Nº 82
ISABELLA
EARL
SHERB
607
609
BLEEKER
ONTARIO
ST. JAMES
CHAS. WILSON
609
WELLESLEY
SEE SHEET Nº 84
SEE

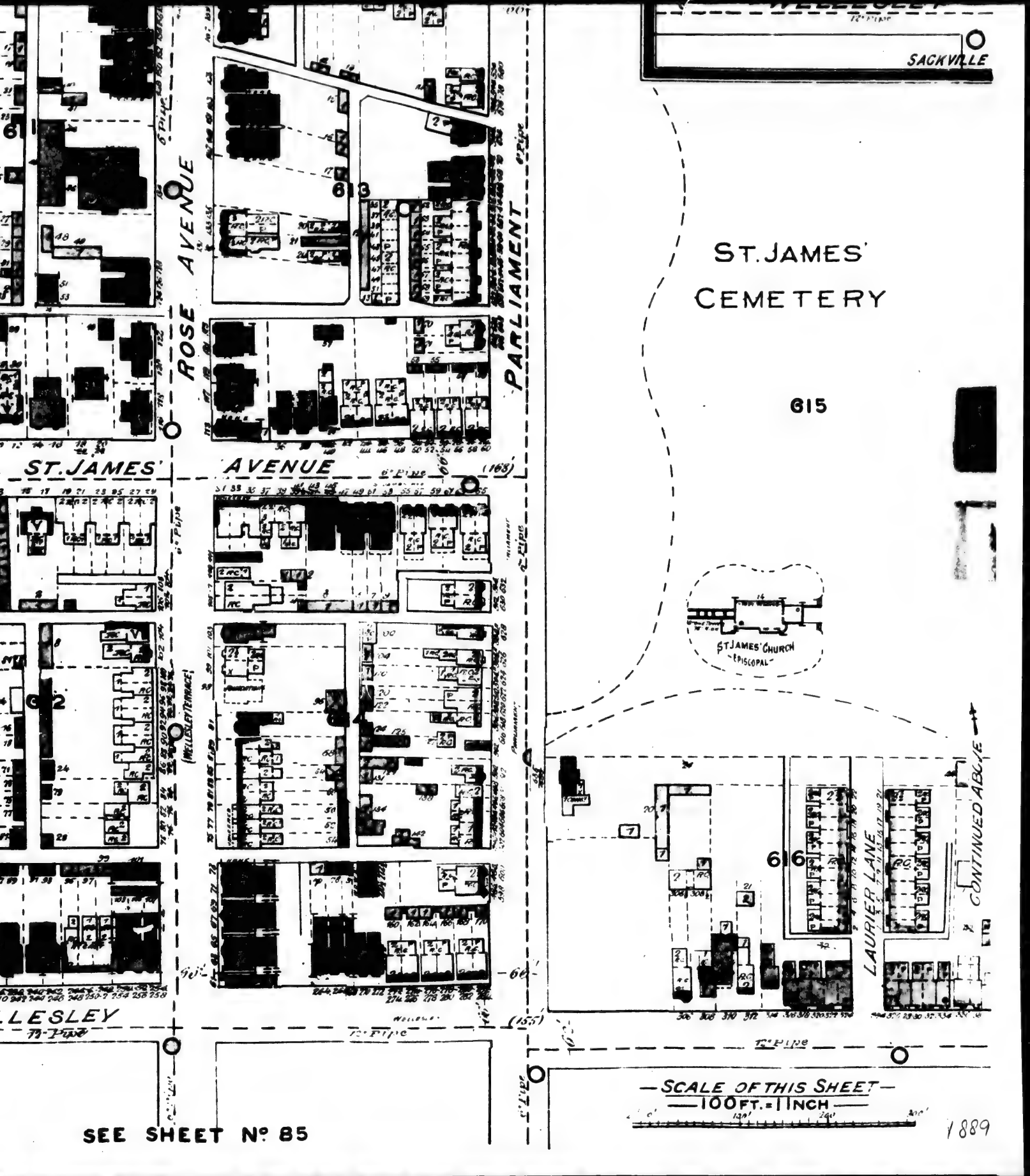
SACKVILLE
ST. JAMES' CEMETERY
615
ROSE AVENUE
PARLIAMENT
613
ST. JAMES' AVENUE
(168)
ST. JAMES' CHURCH EPISCOPAL
(WELLESLEY TERRACE)
612
616
LAURIER LANE
CONTINUED ABOVE
LLESLEY
(155)
SCALE OF THIS SHEET
100 FT. = 1 INCH
SEE SHEET No 85
1889

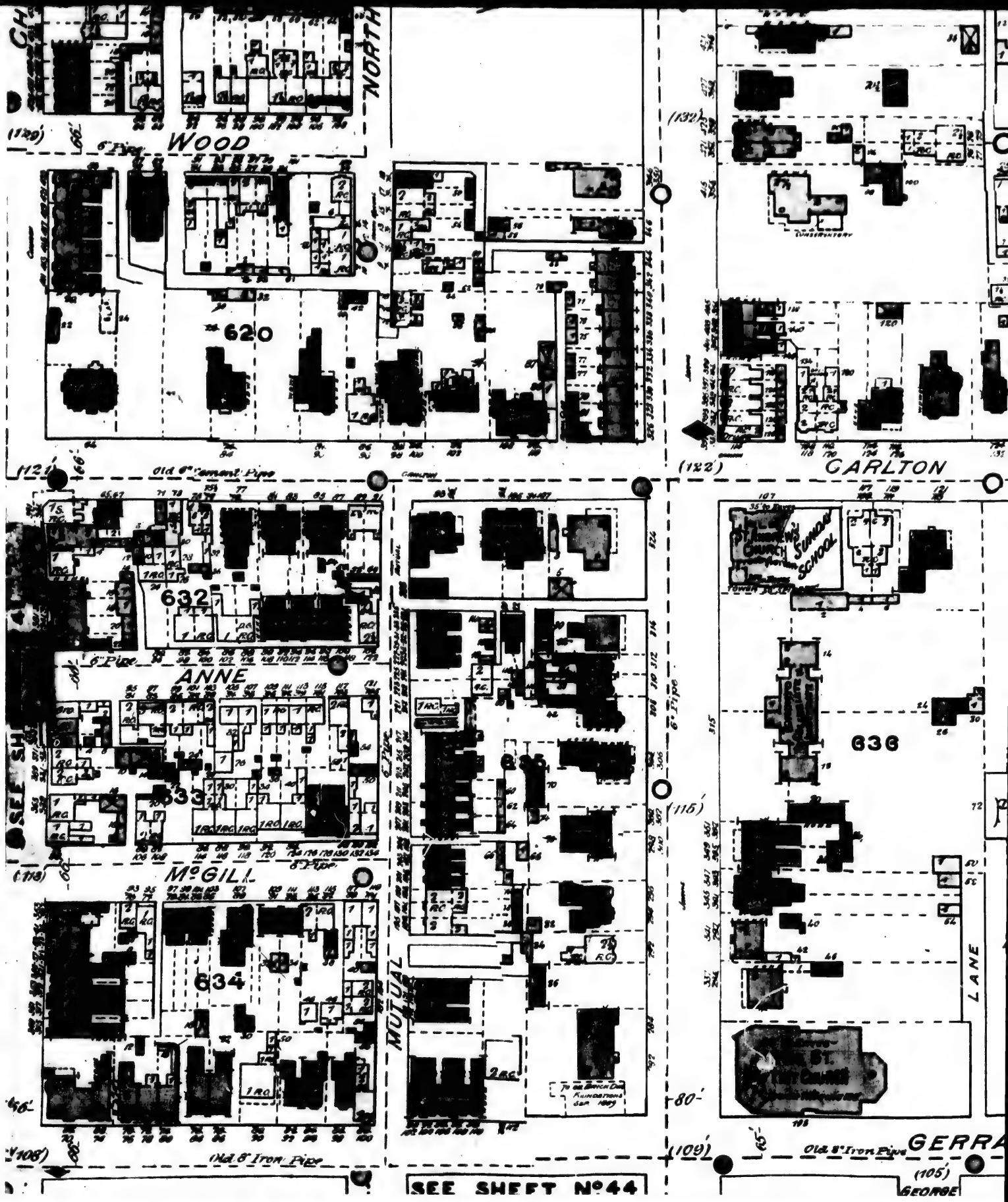
NORTH
WOOD
620
CARLTON
632
ANNE
633
McGILL
634
MUTUAL
636
LANE
GERRA
GEORGE
St. Andrew's Church Sunday School
Old 6" Cement Pipe
Old 8" Iron Pipe
SEE SHEET No 44

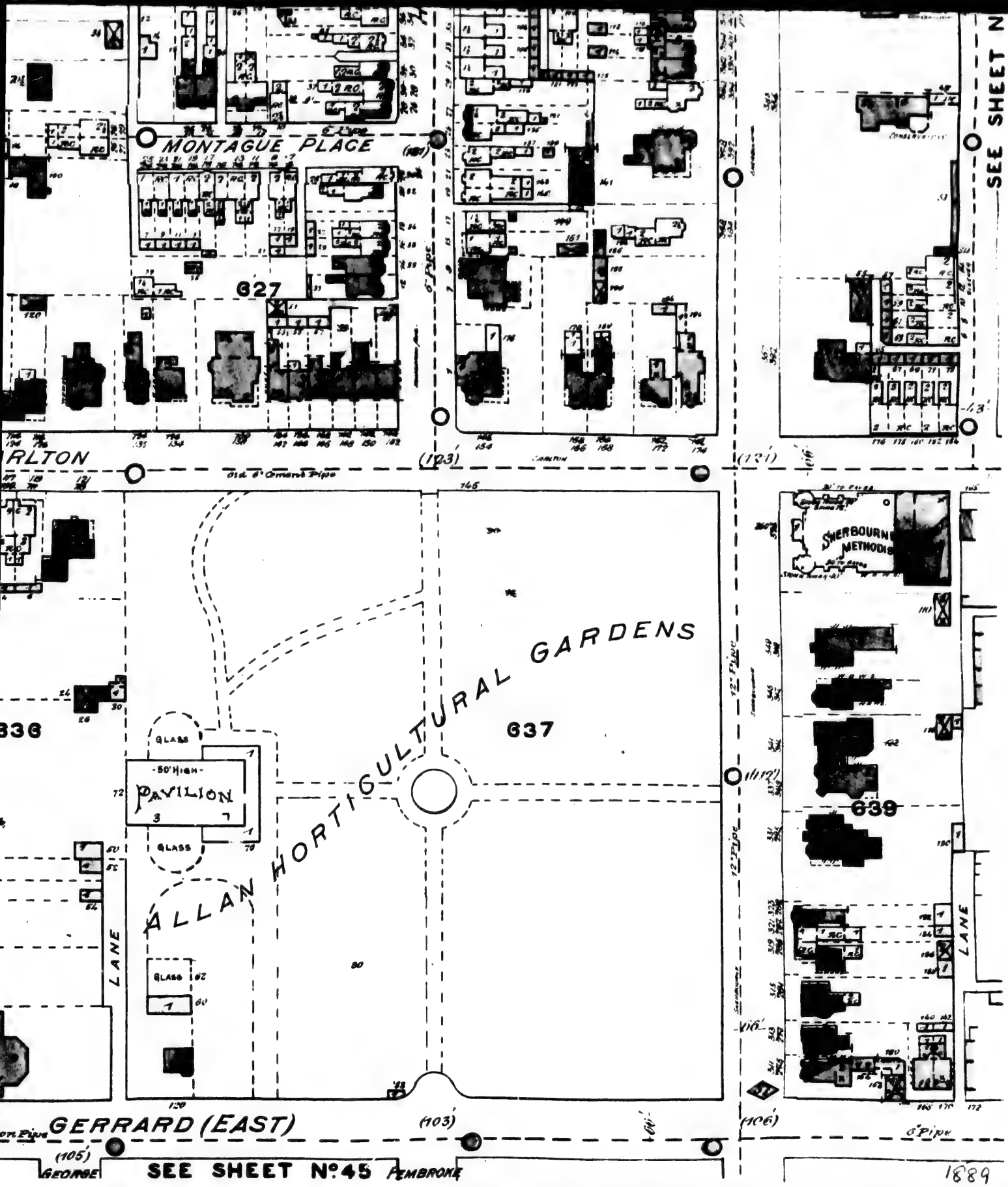
MONTAGUE PLACE
SEE SHEET N
627
RLTON
(123')
(121')
Old 6" Cement Pipe
SHERBOURNE METHODIS
ALLAN HORTICULTURAL GARDENS
636
637
639
GLASS
50' HIGH
PAVILION
GLASS
GLASS
LANE
LANE
12" Pipe
12" Pipe
(112')
GERRARD (EAST)
(103')
(106')
6" Pipe
(105')
GEORGE
SEE SHEET No. 45
PEMBROKE
1889

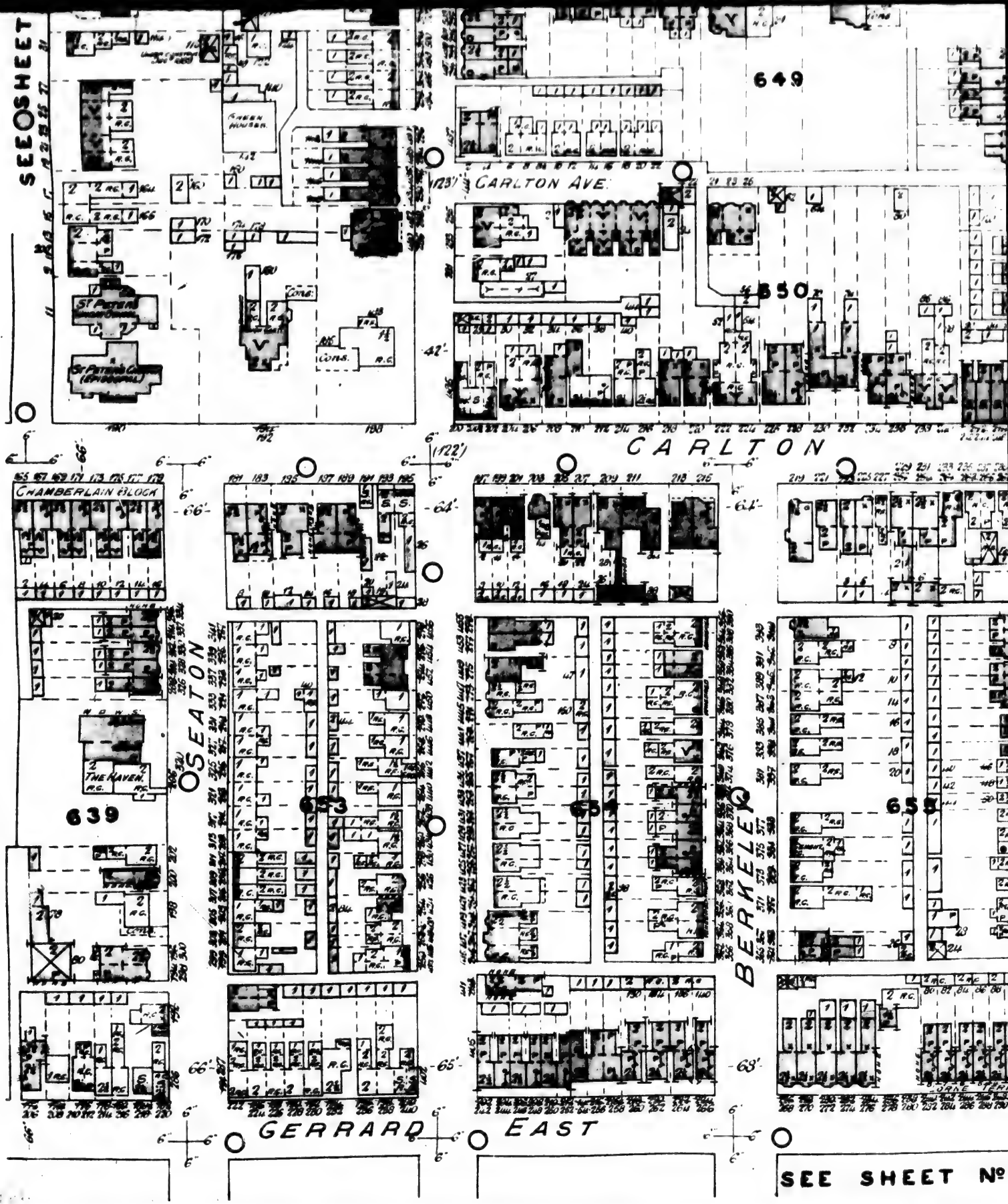
SEE SHEET
649
CARLTON AVE.
GREEN HOUSE
ST PETER'S
ST PETER'S CHURCH (EPISCOPAL)
Cons.
850
CARLTON
CHAMBERLAIN BLOCK
THE RAVEN
639
633
OSEATON
654
BERKELEY
658
GERRARD
EAST
SEE SHEET Nº

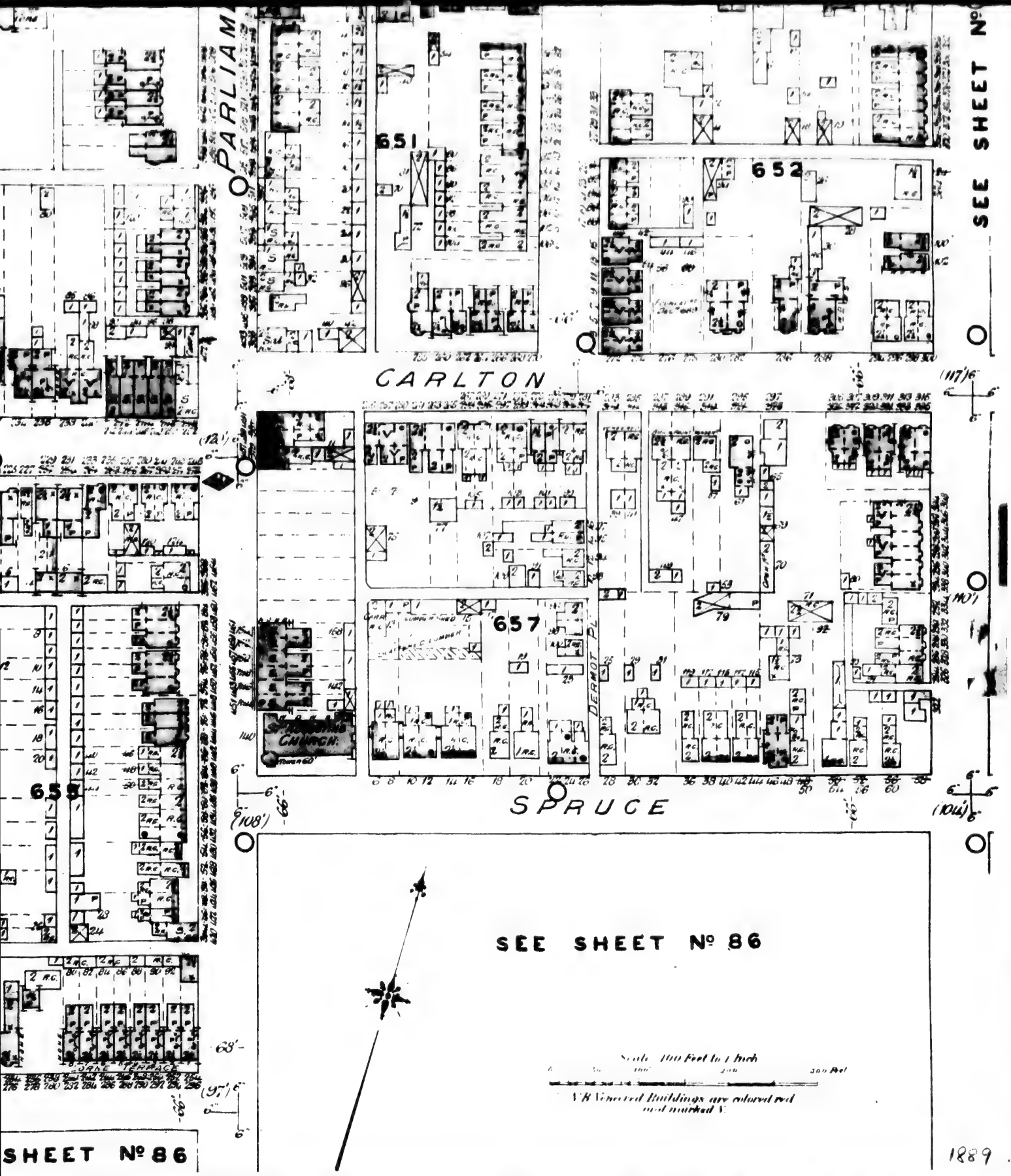
PARLIAMENT
CARLTON
SPRUCE
DERMOT PL
651
652
657
658
SEE SHEET No
SEE SHEET No 86
SHEET No 86
Scale 100 Feet to 1 Inch
V.B. Veneered Buildings are colored red and marked V.
1889


SHEET N
SEA
ONTA
BERKE
WILTON AVEN
COATSWORTHS
LANE
REID'S LANE
SYDENHAM LANE
665
666
667
668
669
670
SEE SHEET Nº 32
Scale 100 Feet to 1 Inch
N.B. Unnumbered Buildings are coloured red

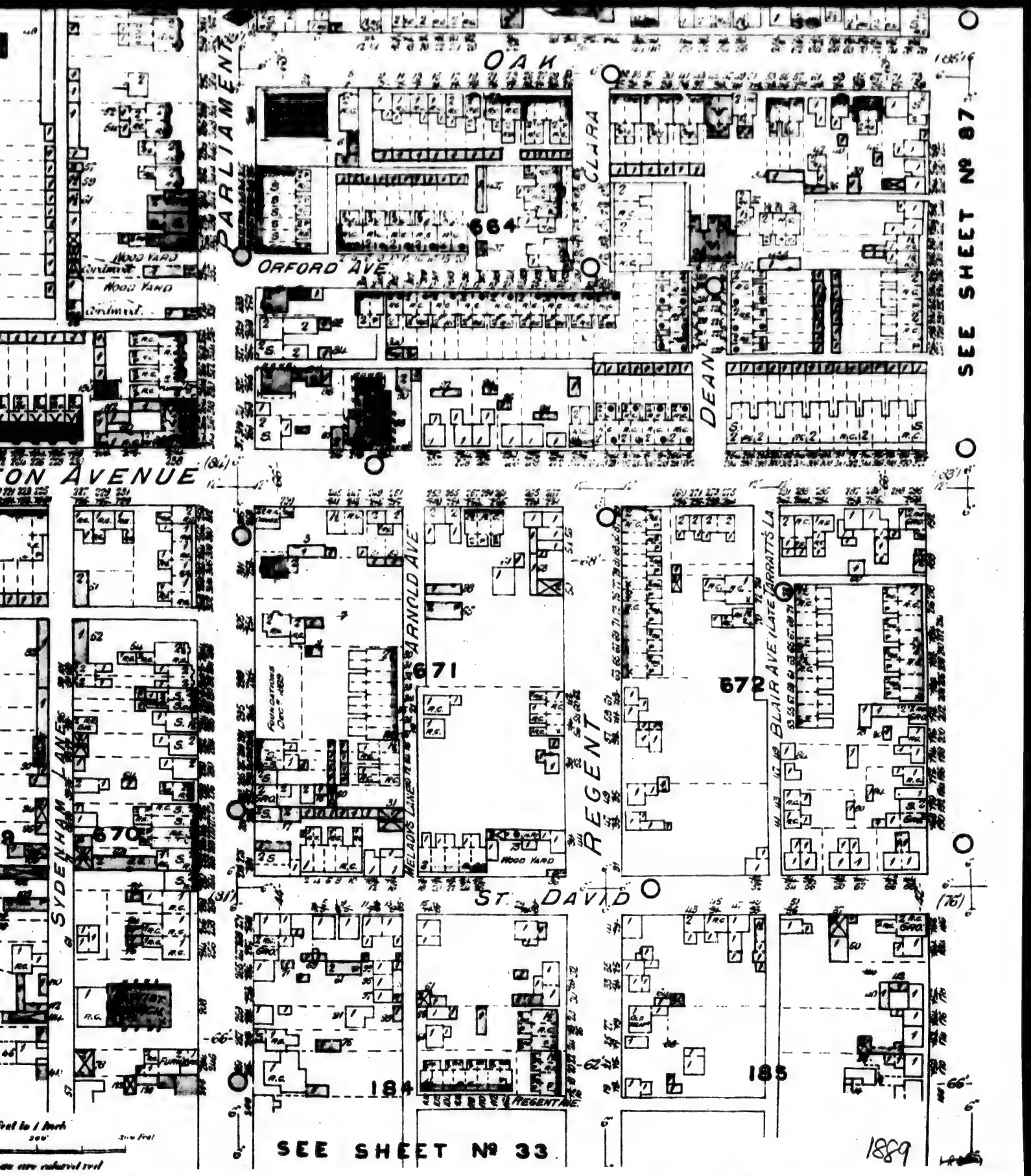
OAK
PARLIAMENT
CLARA
664
ORFORD AVE
WOOD YARD
DEAN
SEE SHEET № 87
ON AVENUE
ARNOLD AVE
671
672
BLAIR AVE (LATE TARRATT'S LA
REGENT
MELADYS LANE
FOUNDATIONS DEC. 1889
WOOD YARD
SYDENHAM LANE
670
ST. DAVID
184
185
REGENT AVE.
SEE SHEET № 33
1889

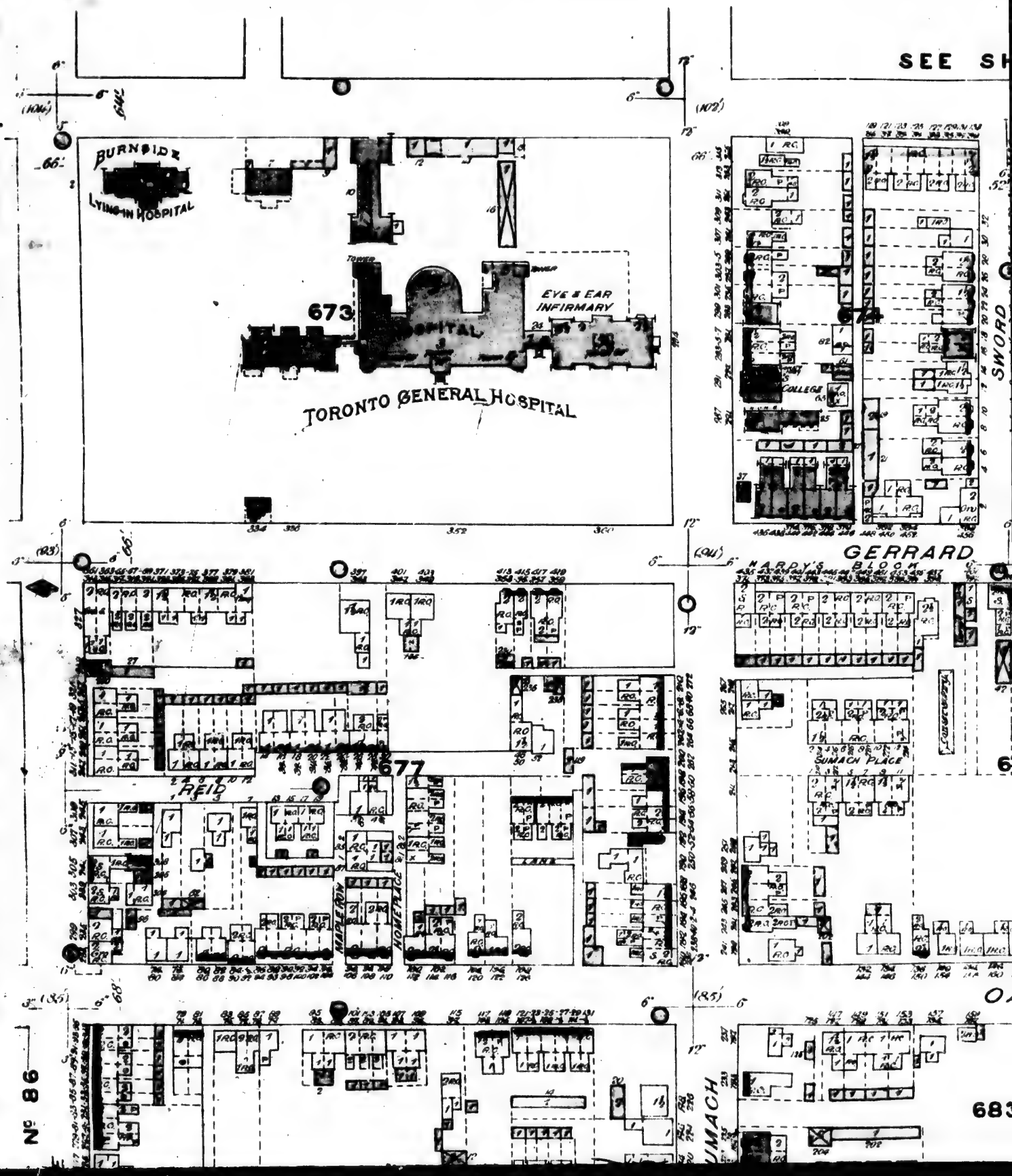
SEE SH
BURNSIDE
LYING-IN HOSPITAL
673
EYE & EAR
INFIRMARY
TORONTO GENERAL HOSPITAL
COLLEGE
SWORD
GERRARD
HARDY'S
BLOOM
677
REID
MAPLE ROW
HOME PLACE
SUMACH PLACE
No 86
SUMACH
683

—TORONTO · ONT—
—DEC.R 1889—

SEE SHEET № 81

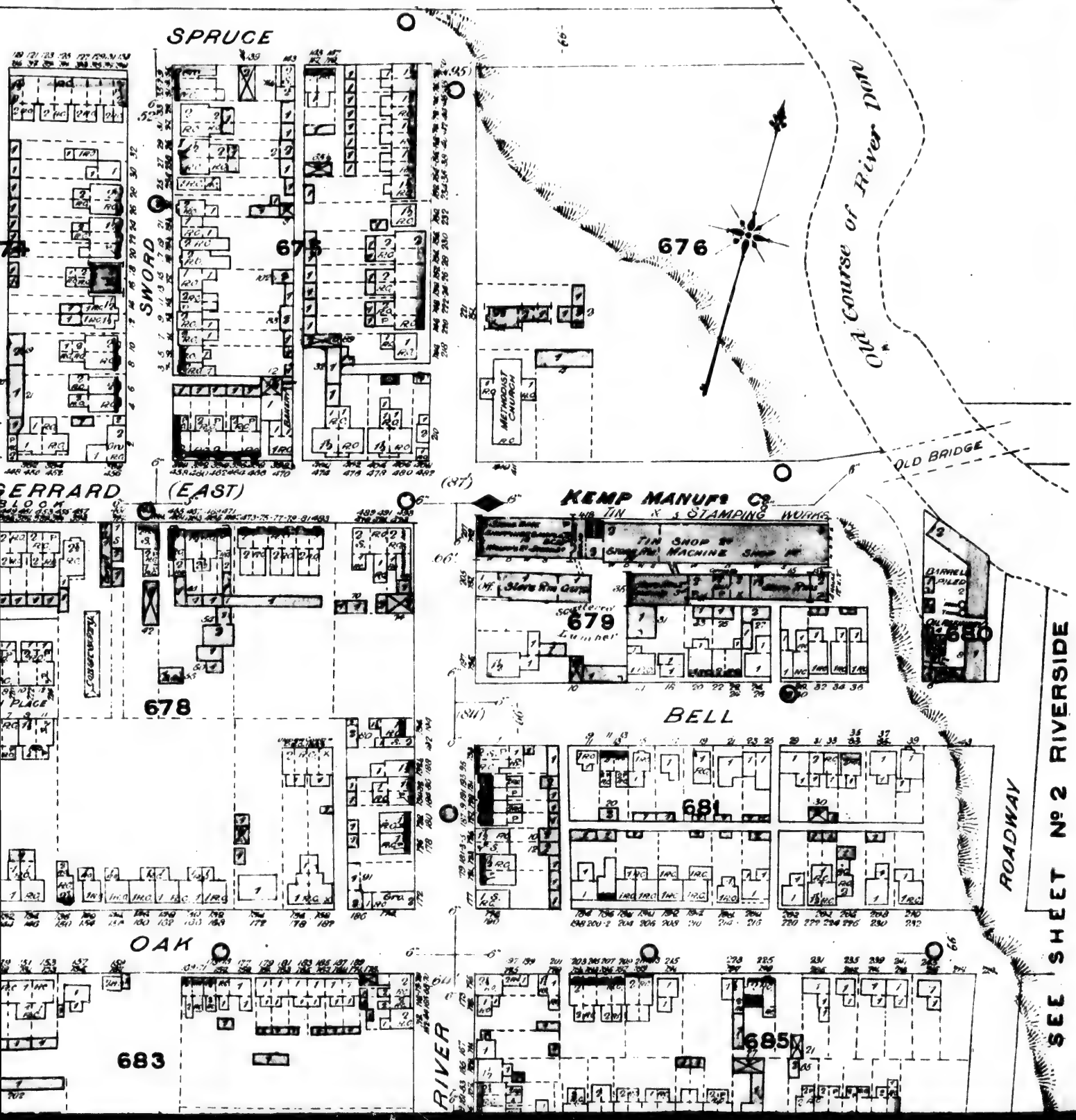

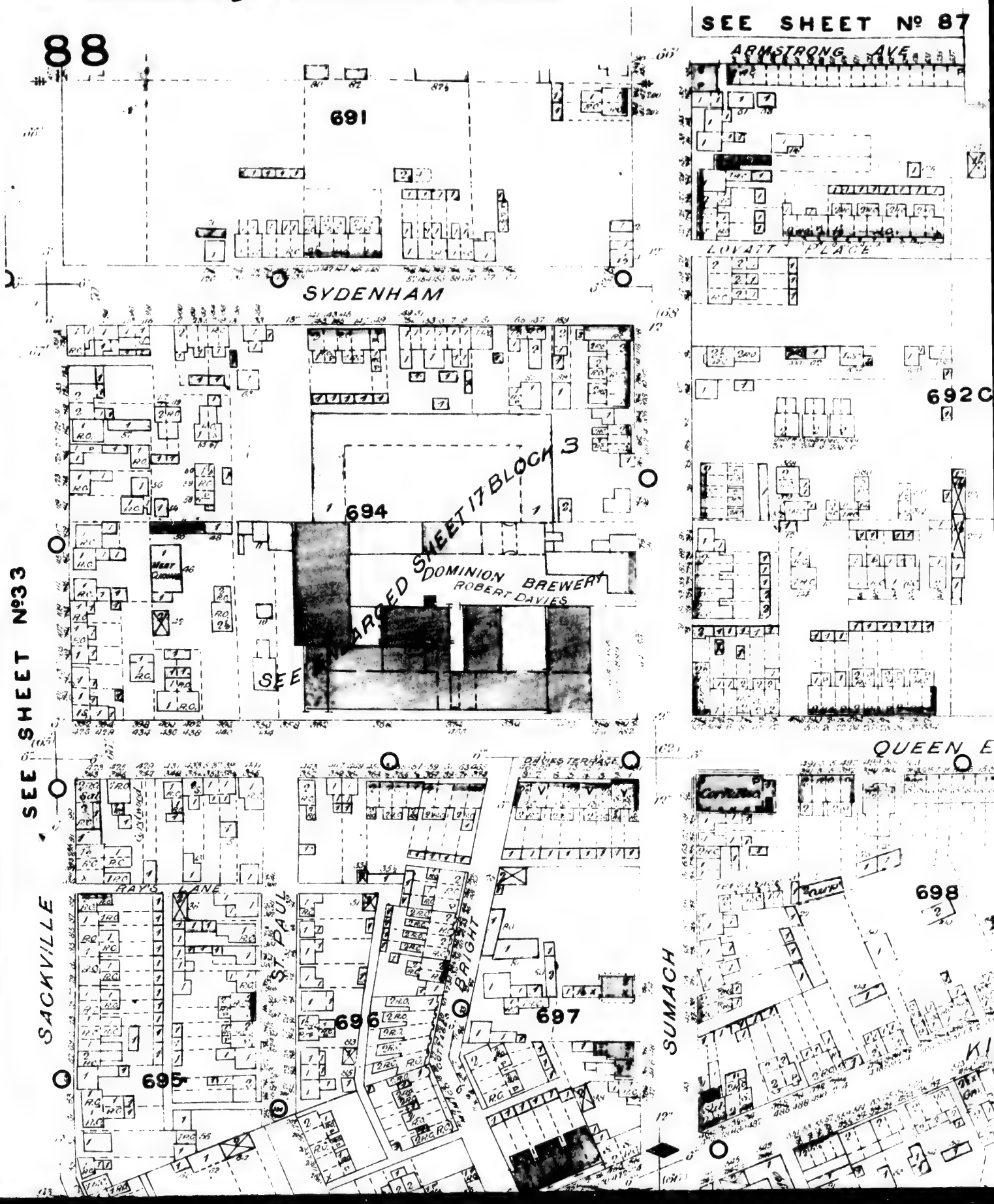
88
SEE SHEET Nº 87
ARMSTRONG AVE
691
LOVATT PLACE
SYDENHAM
692C
694
DOMINION BREWERY
ROBERT DAVIES
SEE SHEET 17 BLOCK 3
SEE SHEET Nº33
QUEEN E
DAVIES TERRACE
RAY'S LANE
SACKVILLE
ST PAUL
BRIGHT
SUMACH
695
696
697
698

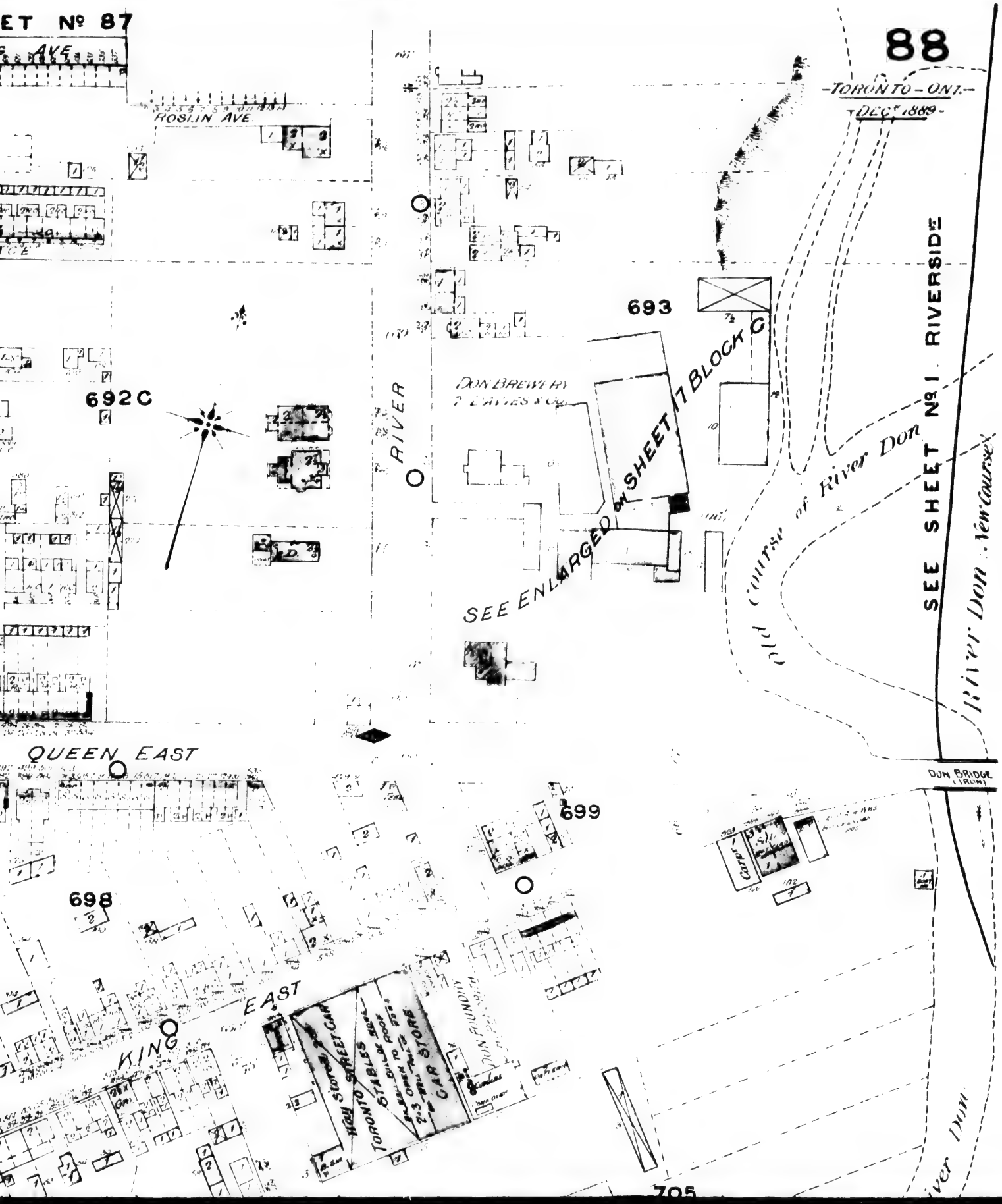
ET Nº 87
AVE
ROSLIN AVE
88
TORONTO - ONT.
DEC. 1889
693
692C
RIVER
DON BREWERY
P. DAVIES & Co.
SEE ENLARGED ON SHEET 17 BLOCK C
Old Course of River Don
SEE SHEET Nº 1. RIVERSIDE
River Don New Course
QUEEN EAST
DON BRIDGE
699
698
KING
EAST
HAY STORE & STREET CAR
TORONTO STABLES
CAR STORE
705

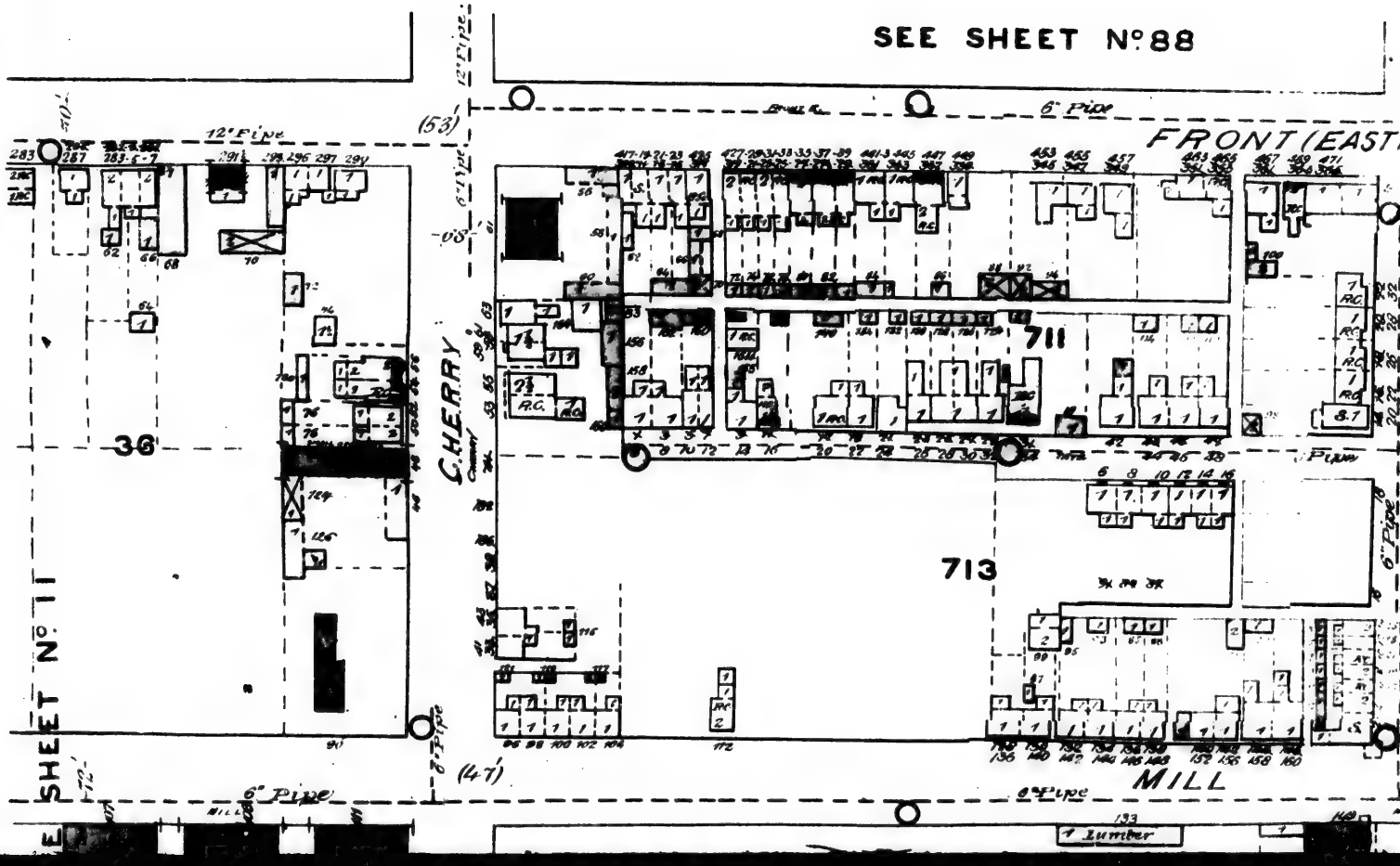
SEE SHEET No. 88
12" Pipe
6" Pipe
FRONT (EAST
711
713
36
CHERRY
Plum
MILL
SHEET No. 11
Lumber

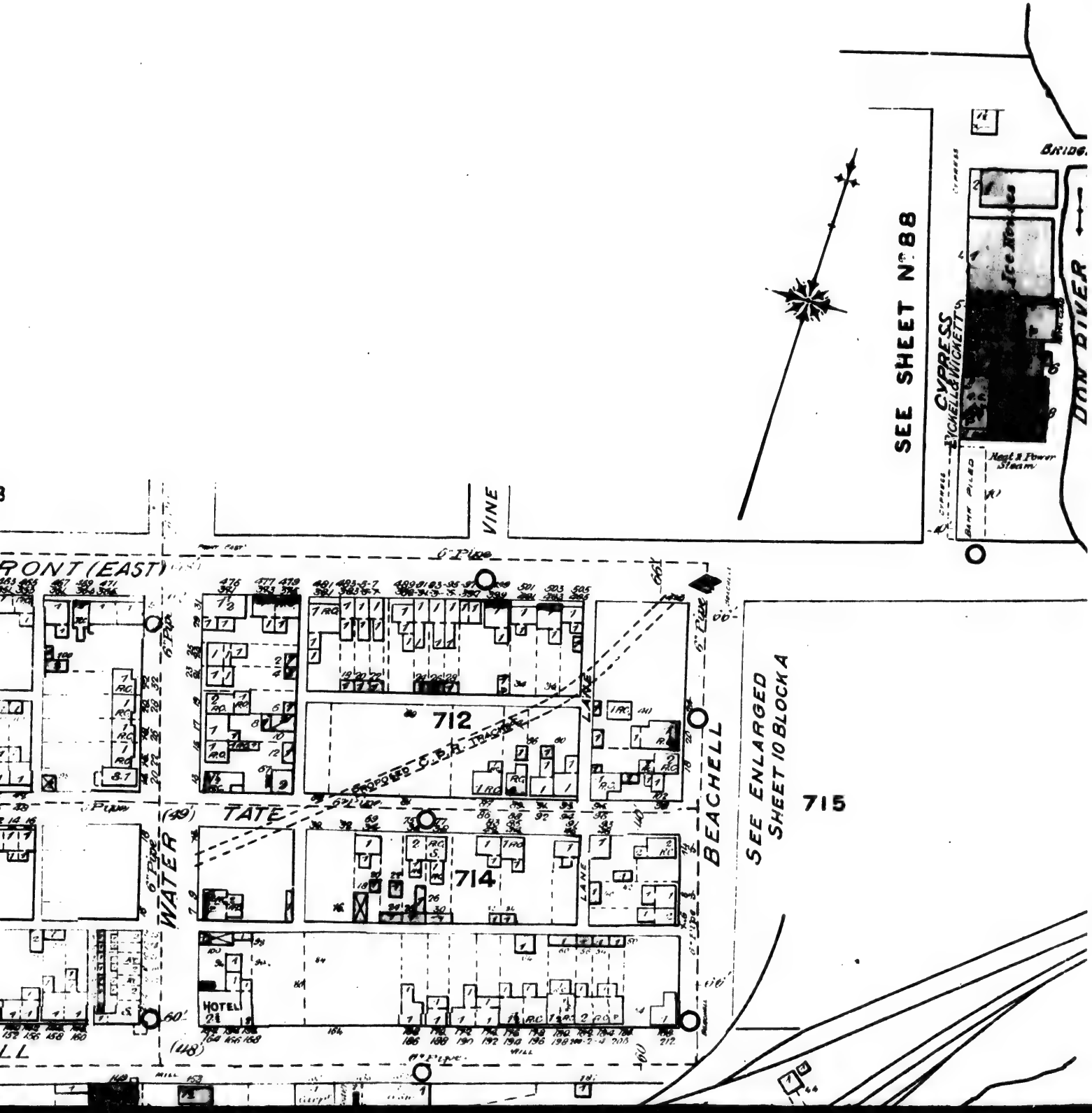
SEE SHEET No. 88
CYPRESS
NICKELL & WICKETT
Ice House
Heat & Power Steam
DON RIVER
BRIDGE
VINE
FRONT (EAST)
712
713
714
715
TATE
WATER
BEACHELL
LANE
PROPOSED C.P.R. TRACKS
HOTEL
SEE ENLARGED SHEET 10 BLOCK A

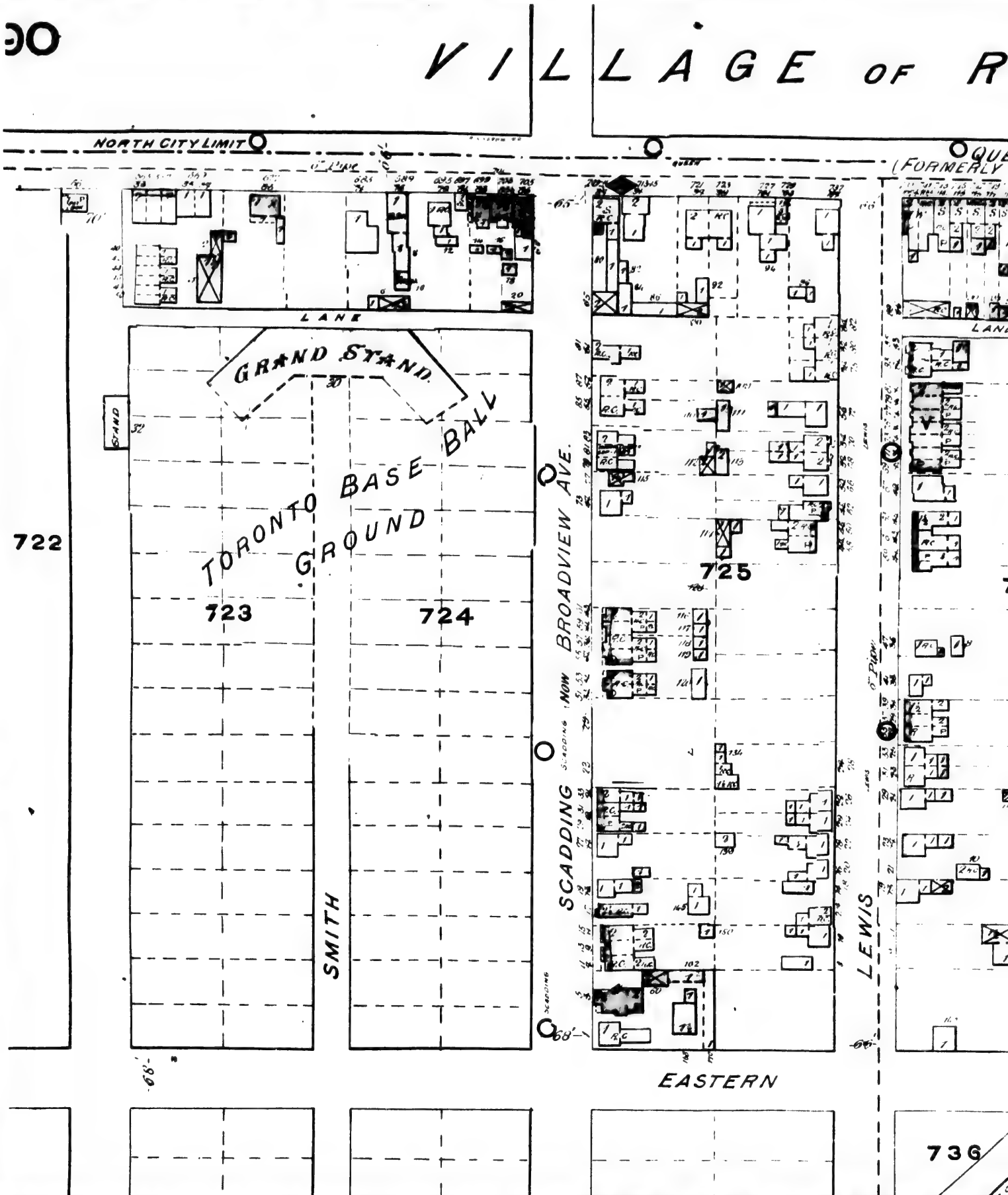
90
VILLAGE OF R
NORTH CITY LIMIT
(FORMERLY
LANE
GRAND STAND
TORONTO BASE BALL GROUND
722
723
724
725
736
SMITH
SCADDING
NOW BROADVIEW AVE.
LEWIS
EASTERN
68'

OF RIVERSIDE

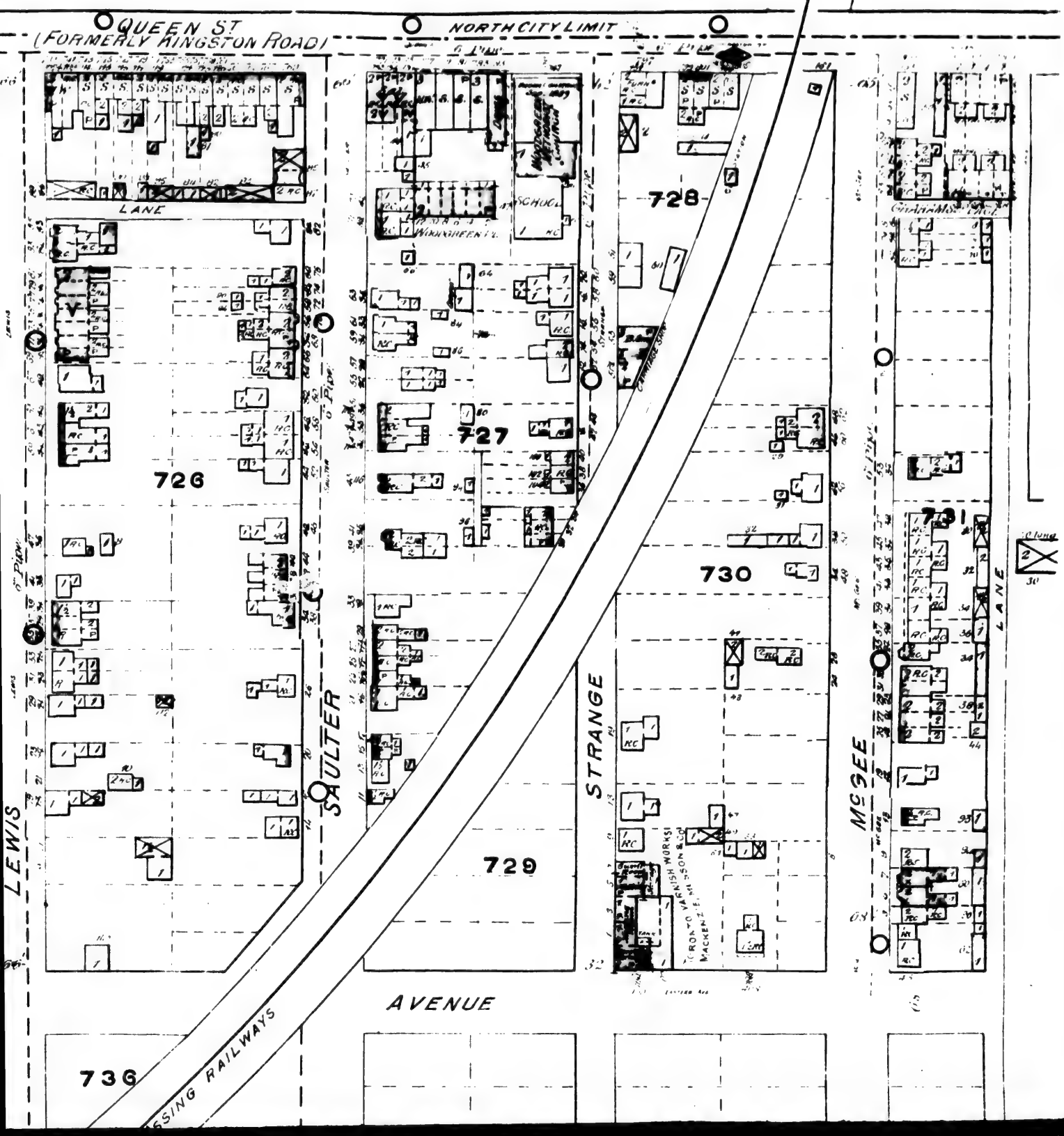

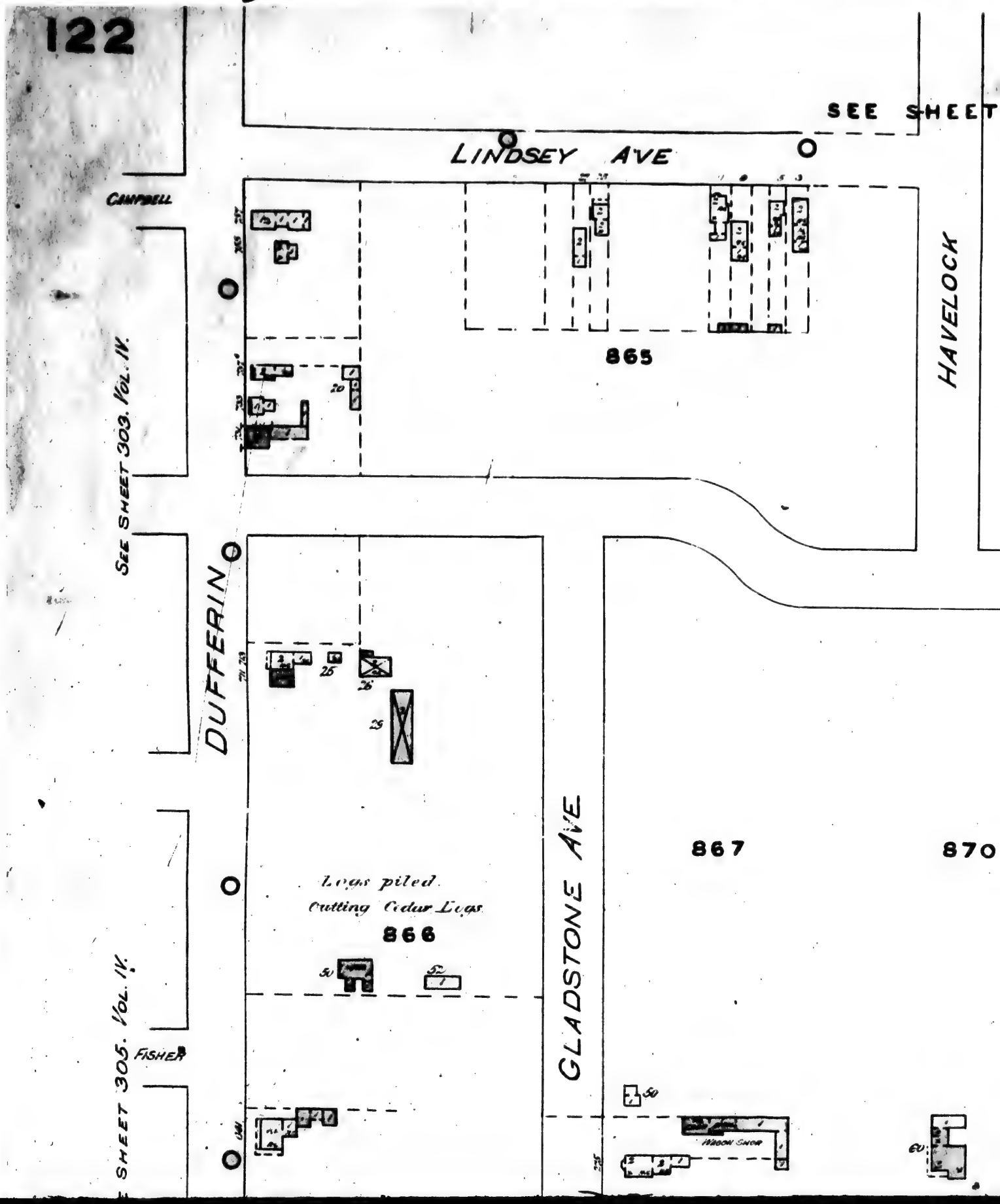
SEE SHEET
LINDSEY AVE
CAMPBELL
865
HAVELOCK
SEE SHEET 303. VOL. IV.
DUFFERIN
867
870
Logs piled.
Cutting Cedar Logs.
866
GLADSTONE AVE
FISHER
SHEET 305. VOL. IV.
Wagon Shop

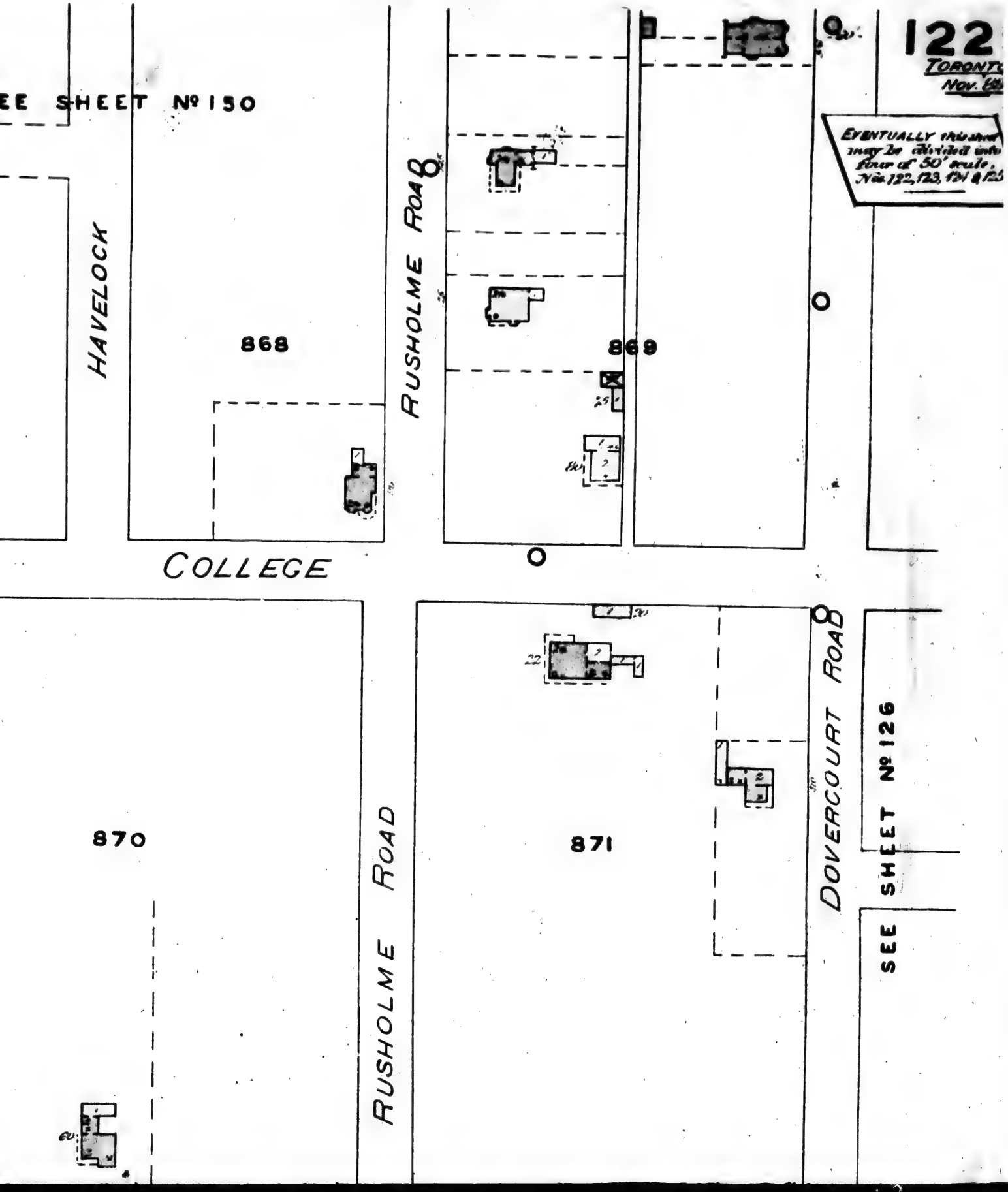
122
TORONTO
Nov. 18
EVENTUALLY this sheet may be divided into four of 50' scale. Nos. 122, 123, 124 & 125
SEE SHEET Nº 150
HAVELOCK
868
RUSHOLME ROAD
869
COLLEGE
870
RUSHOLME ROAD
871
DOVERCOURT ROAD
SEE SHEET Nº 126

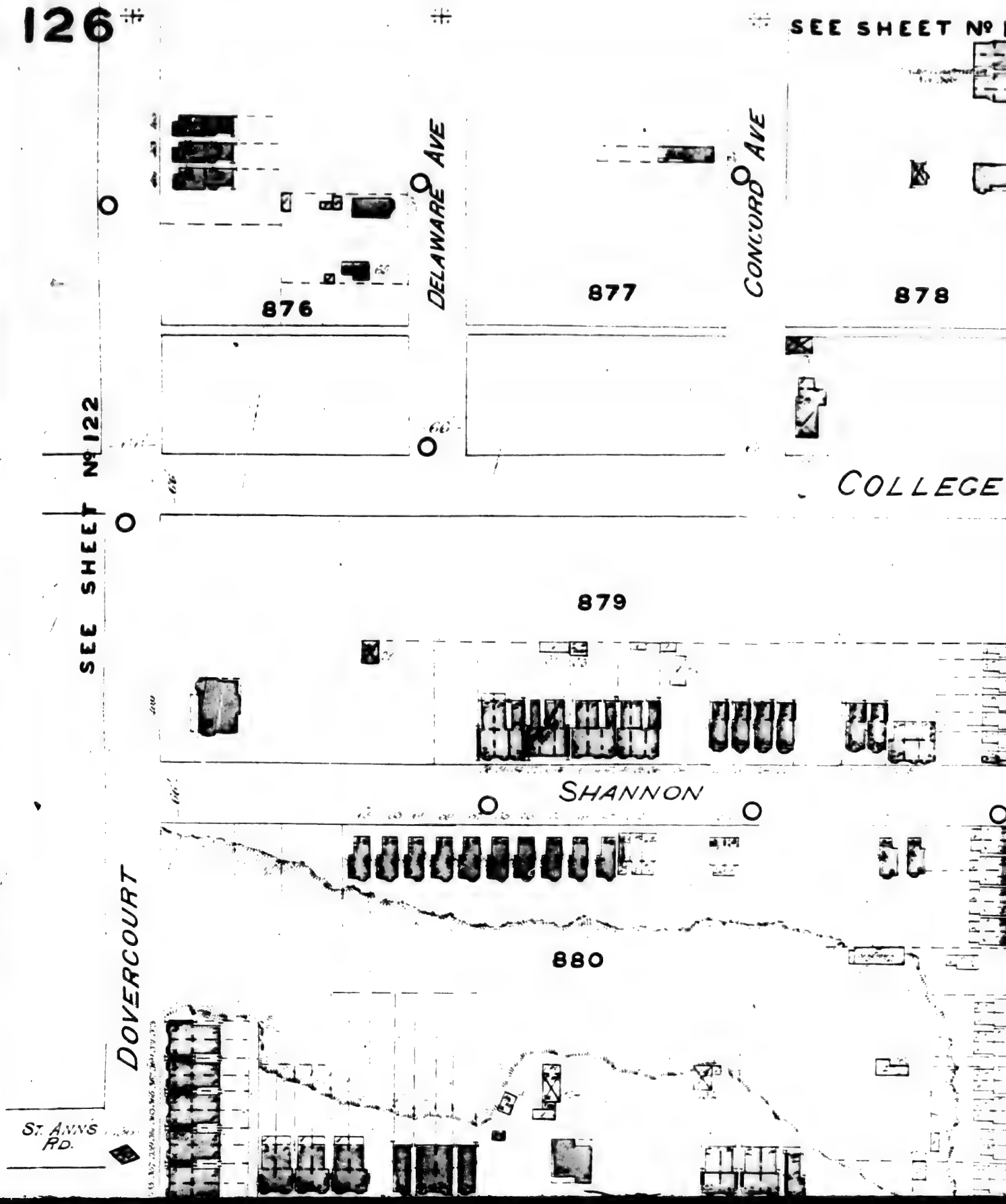
SEE SHEET Nº
DELAWARE AVE
CONCORD AVE
876
877
878
COLLEGE
SEE SHEET Nº 122
879
SHANNON
880
DOVERCOURT
ST. ANNS RD.

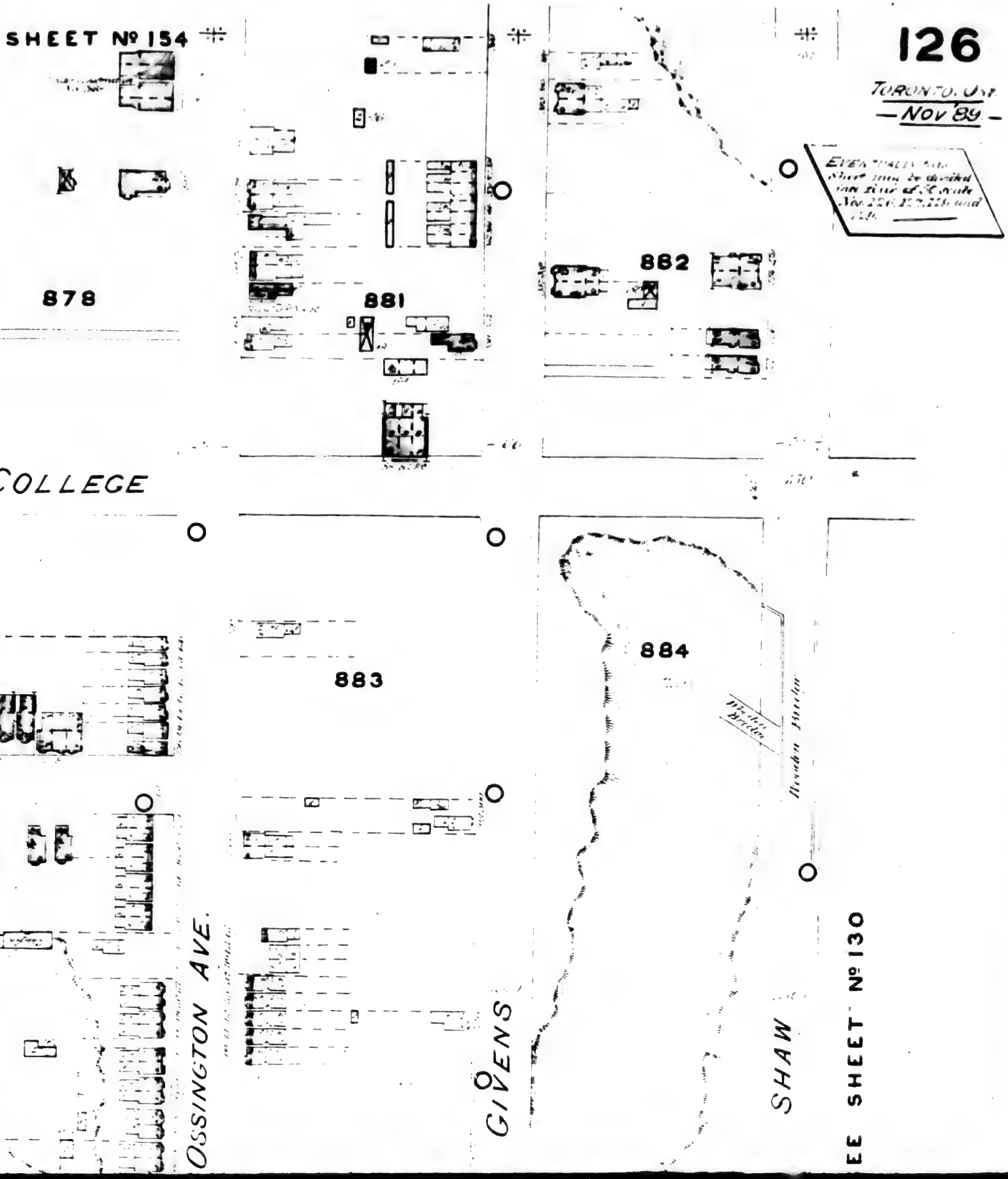
SHEET Nº 154
126
TORONTO, ONT.
NOV '89
878
881
882
COLLEGE
883
884
OSSINGTON AVE.
GIVENS
SHAW
EE SHEET Nº 130

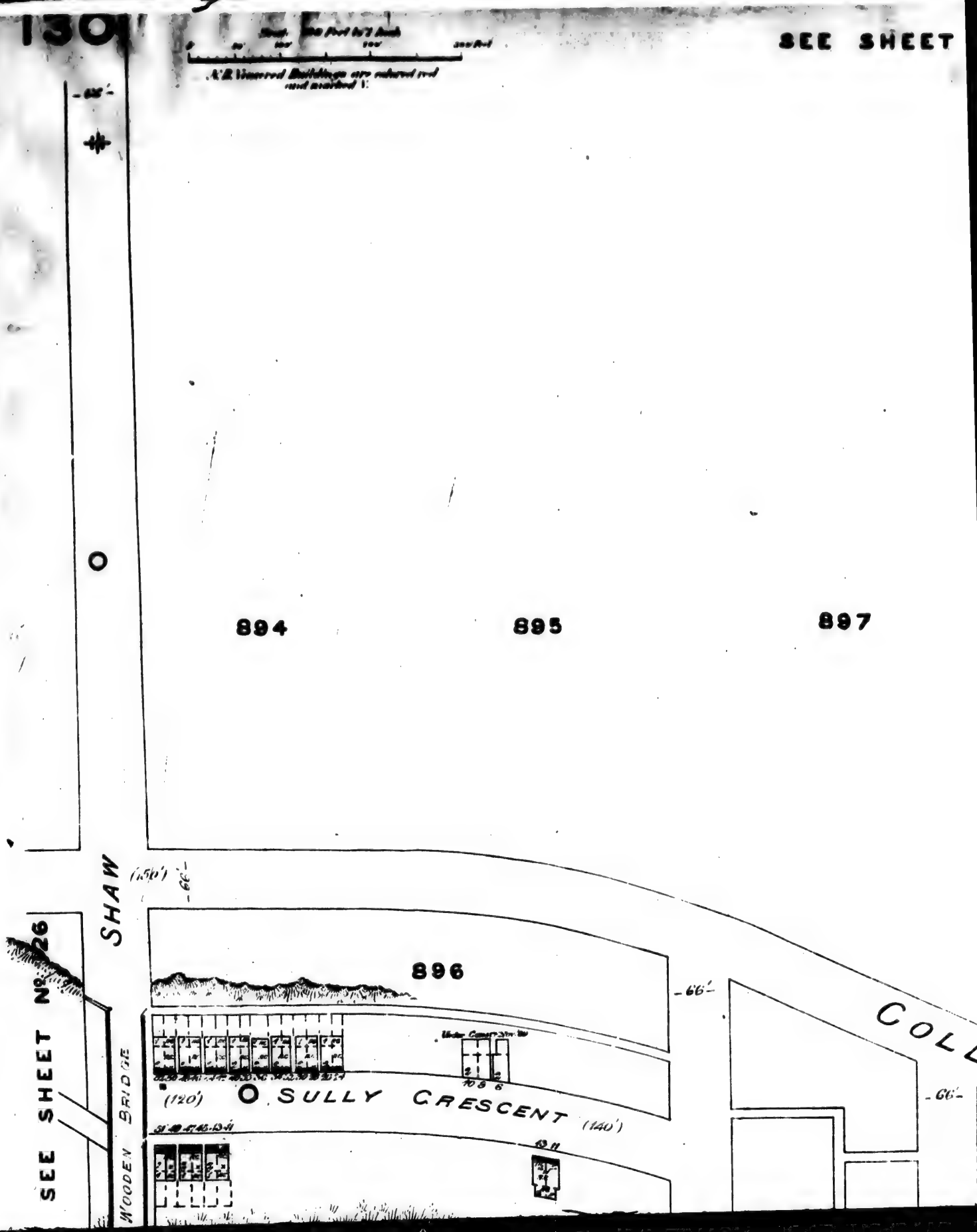
130
SEE SHEET
894
895
897
SHAW
(150')
66'
896
66'
COLL
66'
SEE SHEET No. 26
WOODEN BRIDGE
(120')
SULLY CRESCENT
(140')

TORONTO, ON
— NOV. '89 —

EVENTUALLY this Sheet may be divided into four at 50' Scale. Nos. 130, 131, 132, & 133.

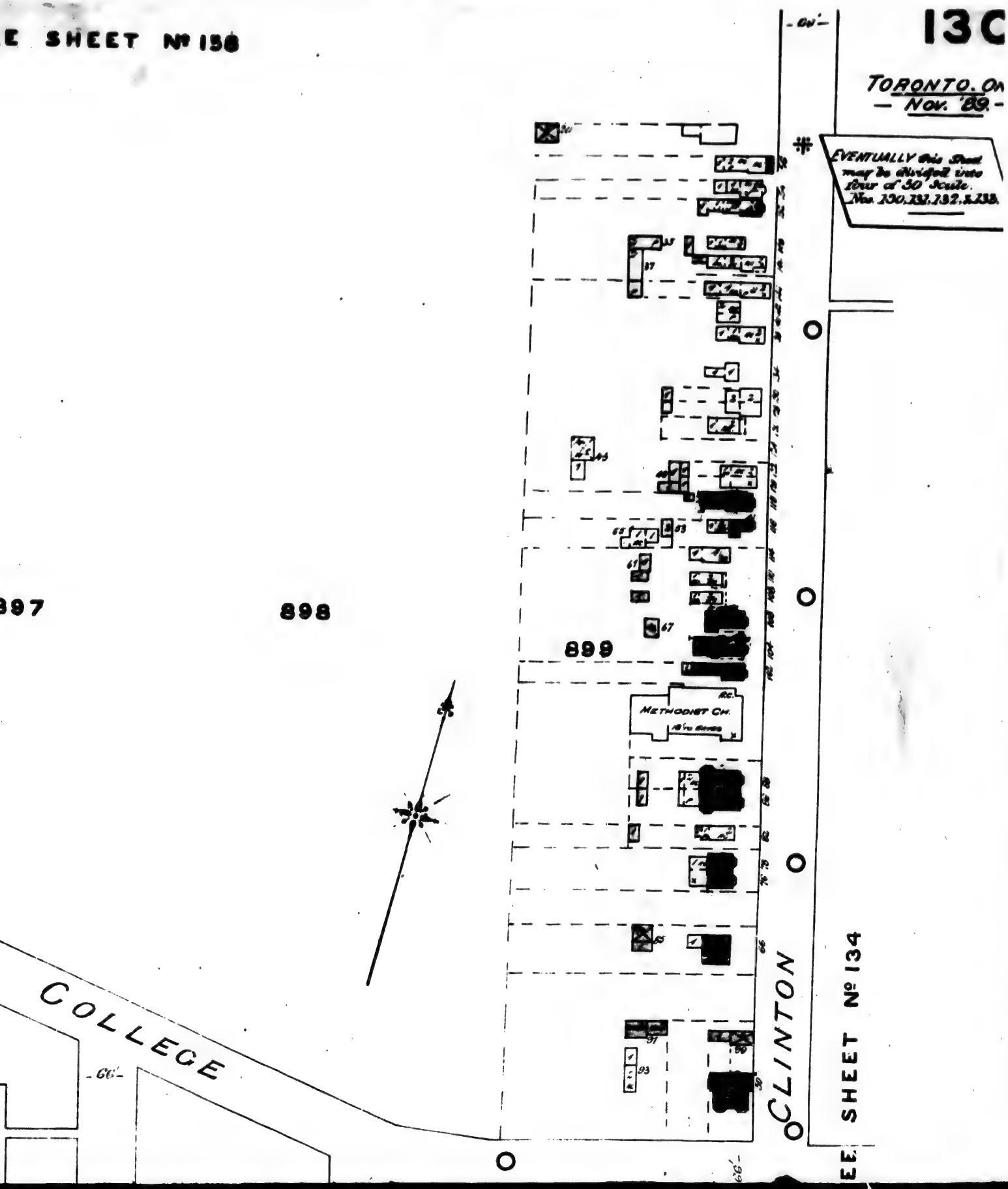

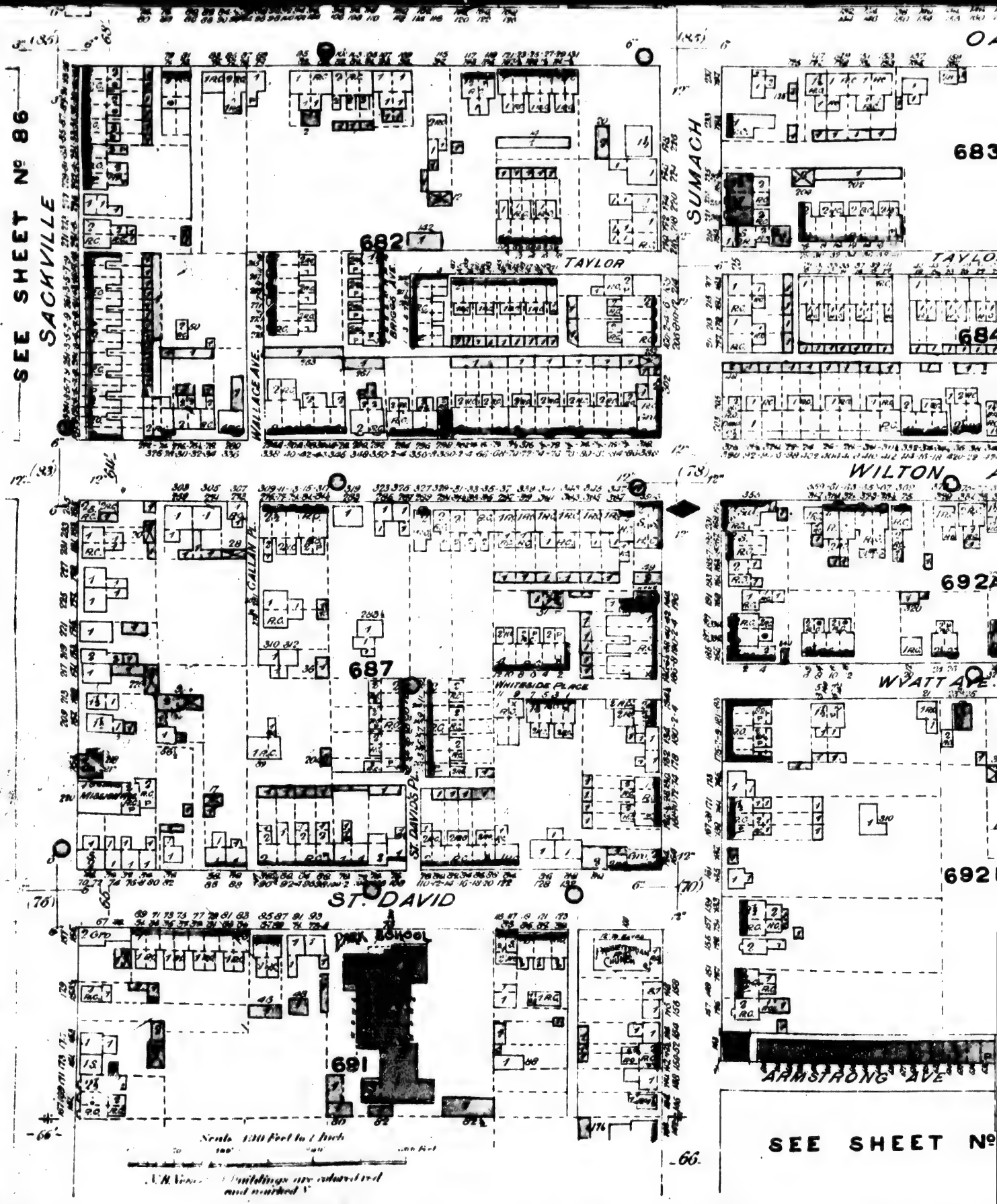
SEE SHEET No 86
SACKVILLE
SUMACH
682
683
684
692A
692
687
691
TAYLOR
WILTON
WYATT AVE.
WALLACE AVE.
GALLIN PL.
WHITESIDE PLACE
ST. DAVIDS PL.
ST. DAVID
PARK SCHOOL
ARMSTRONG AVE
SEE SHEET No

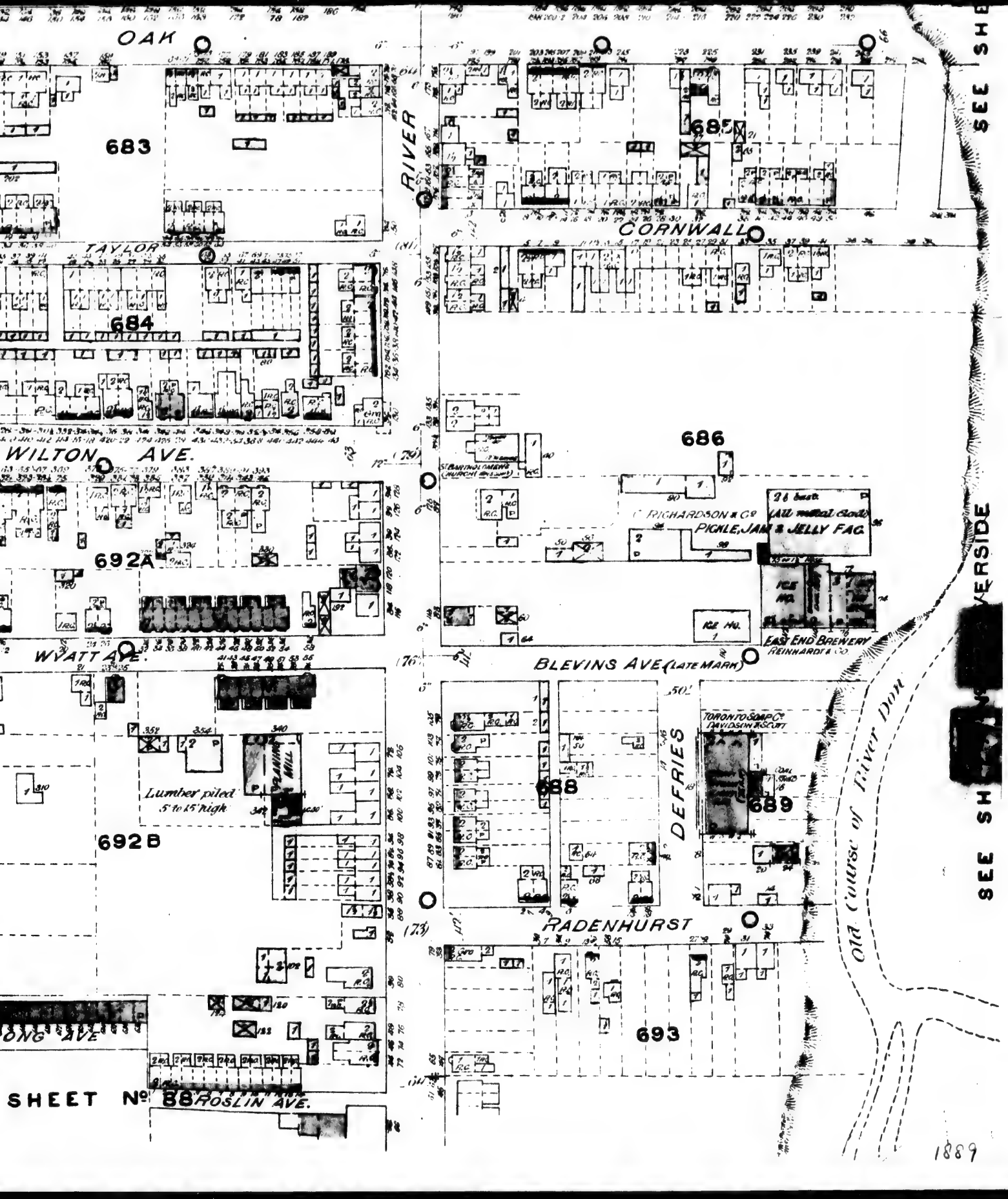
OAK
683
RIVER
685
CORNWALL
TAYLOR
684
WILTON AVE.
686
C. RICHARDSON & Co
PICKLE, JAM & JELLY FAC.
692A
WYATT AVE.
BLEVINS AVE (LATE MARK)
EAST END BREWERY
REINHARDT & Co.
Lumber piled 5' to 15' high
PLANING MILL
692B
688
DEFRIES
TORONTO SOAP Co
DAVIDSON & SCOTT
689
RADENHURST
693
Old Course of River Don
SEE SHEET
SEE SHEET
SHEET No 88
ROSLIN AVE.
1889

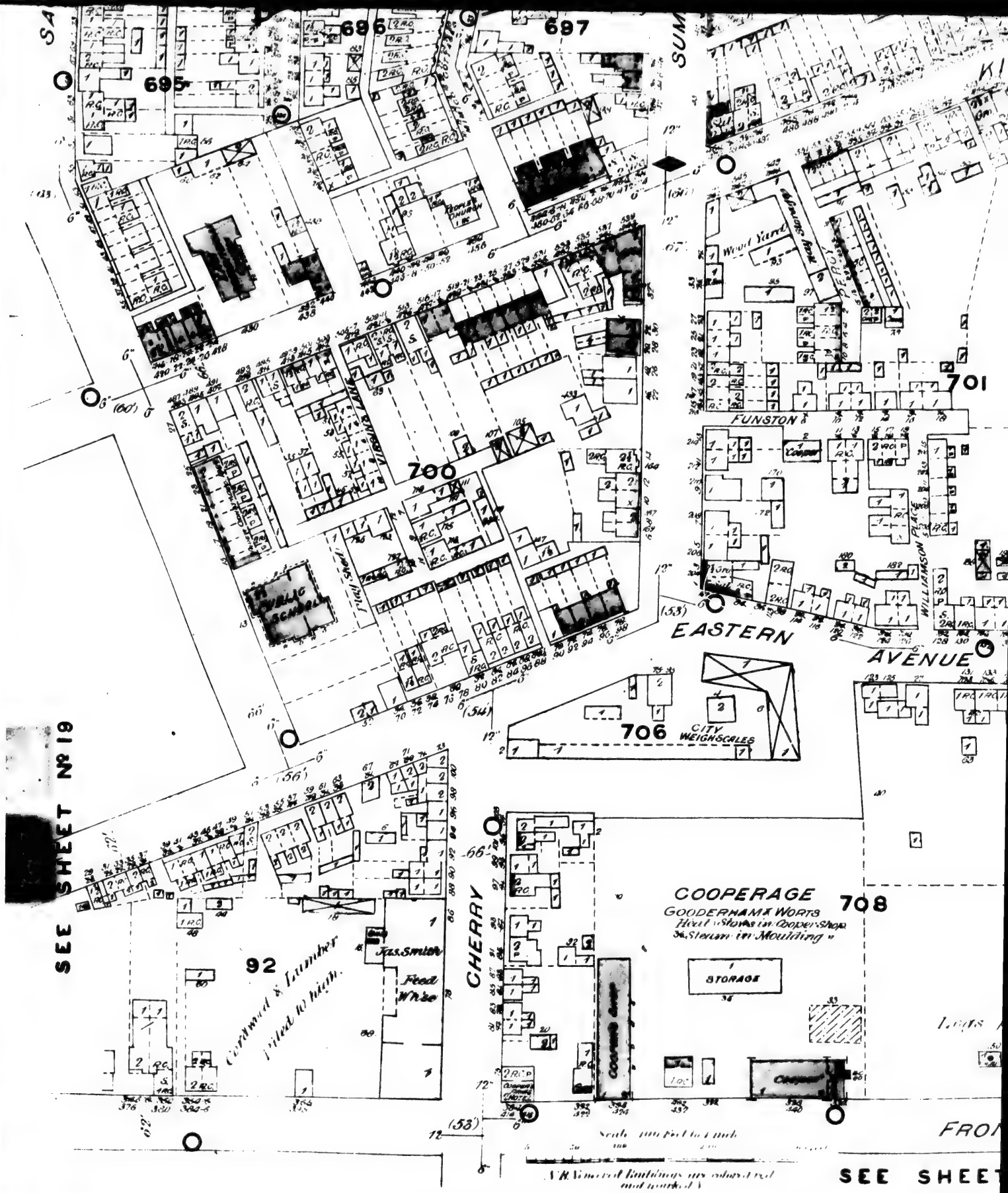
695
696
697
700
701
706
708
92
EASTERN AVENUE
FUNSTON
WILLIAMSON PLACE
CHERRY
PUBLIC SCHOOL
Wood Yard
Boiler Shop
Boiler Shop
Cooper
CITY WEIGHSCALES
COOPERAGE
GOODERHAM & WORTS
Heat "Stave in Cooper Shop
Steam in Moulding"
STORAGE
COOPERS Shop
Jas. Smith
Feed
Wine
Cordwood & Lumber
piled to high.
SEE SHEET No 19
SEE SHEET
Scale 100 feet to 1 inch
All Numbered Buildings are coloured red and numbered

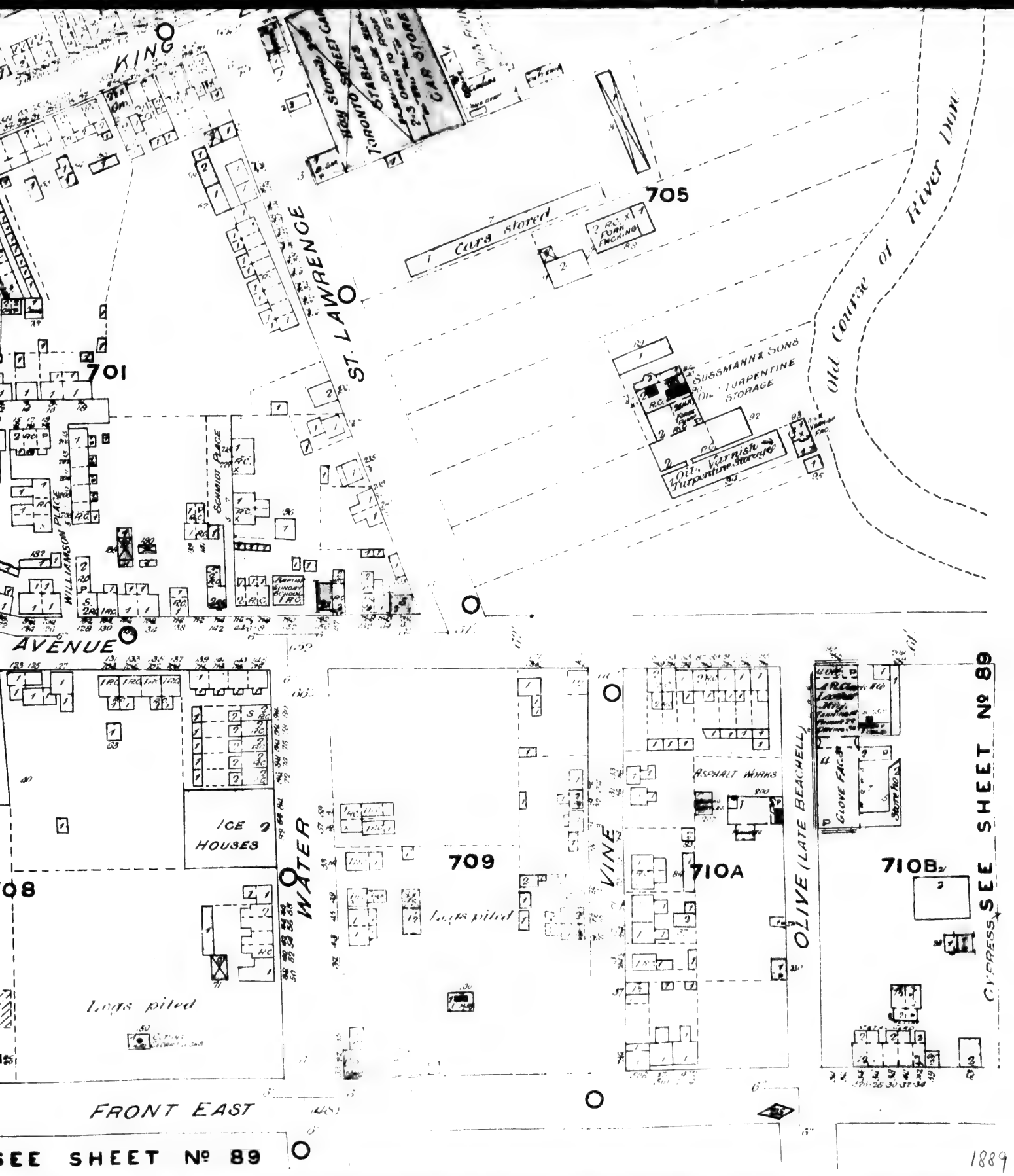
KING
Hay stored
Cars stored
705
ST. LAWRENCE
Old Course of River Dom
SUSSMANN & SONS
OIL TURPENTINE STORAGE
Oil, Varnish Turpentine Storage
701
WILLIAMSON PLACE
SCHMIDT PLACE
AVENUE
ICE HOUSES
WATER
709
Logs piled
VINE
710A
ASPHALT WORKS
OLIVE (LATE BEACHELL)
GLOVE FACT.
710B
SEE SHEET Nº 89
CYPRESS
708
Logs piled
FRONT EAST
SEE SHEET Nº 89
1889

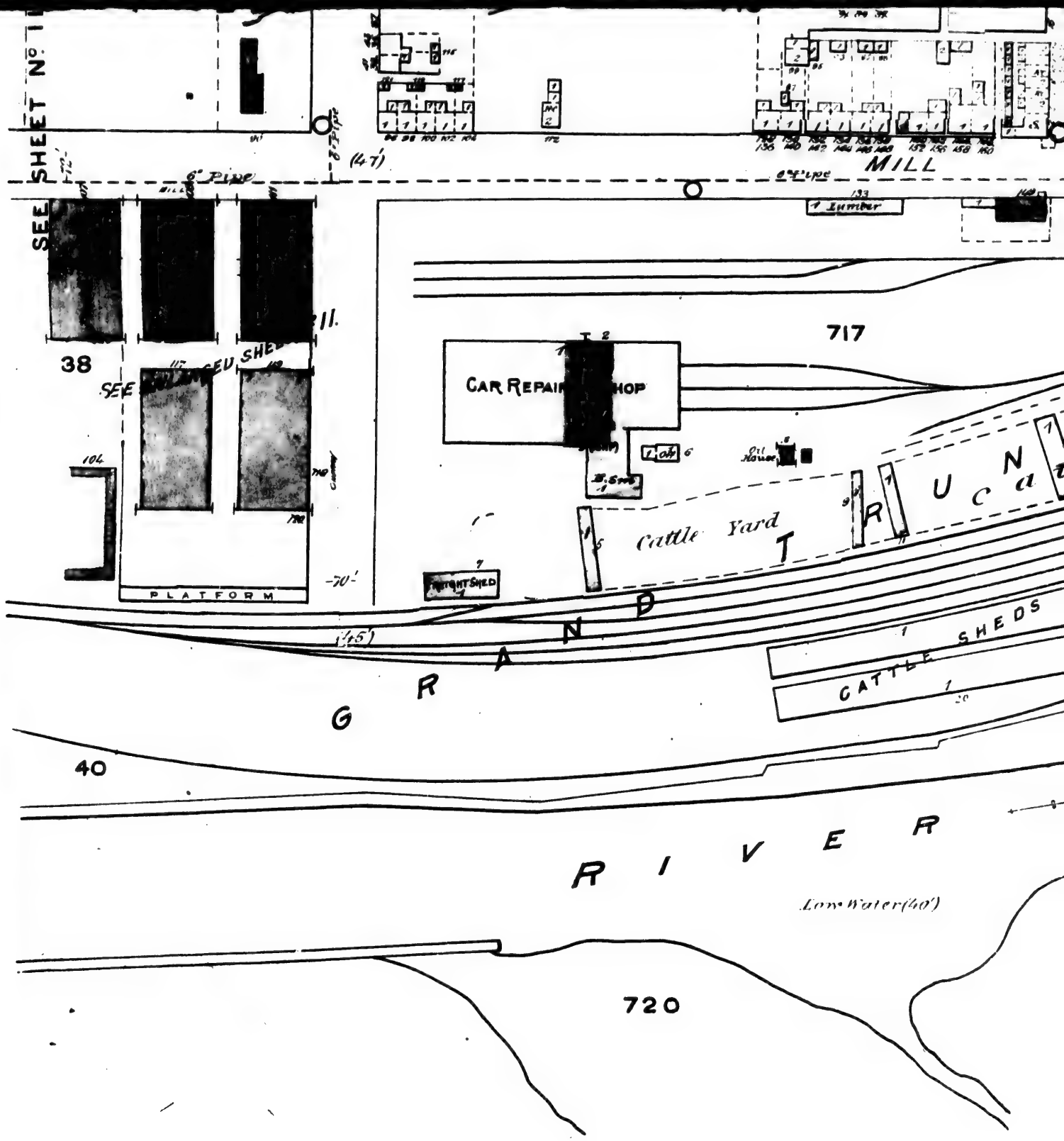
SEE SHEET No. 1
6" Pipe
(47')
MILL
Lumber
717
38
CAR REPAIR SHOP
Cattle Yard
TRUNK
PLATFORM
-70'-
(45')
GRAND
CATTLE SHEDS
40
RIVER
Low Water (40')
720

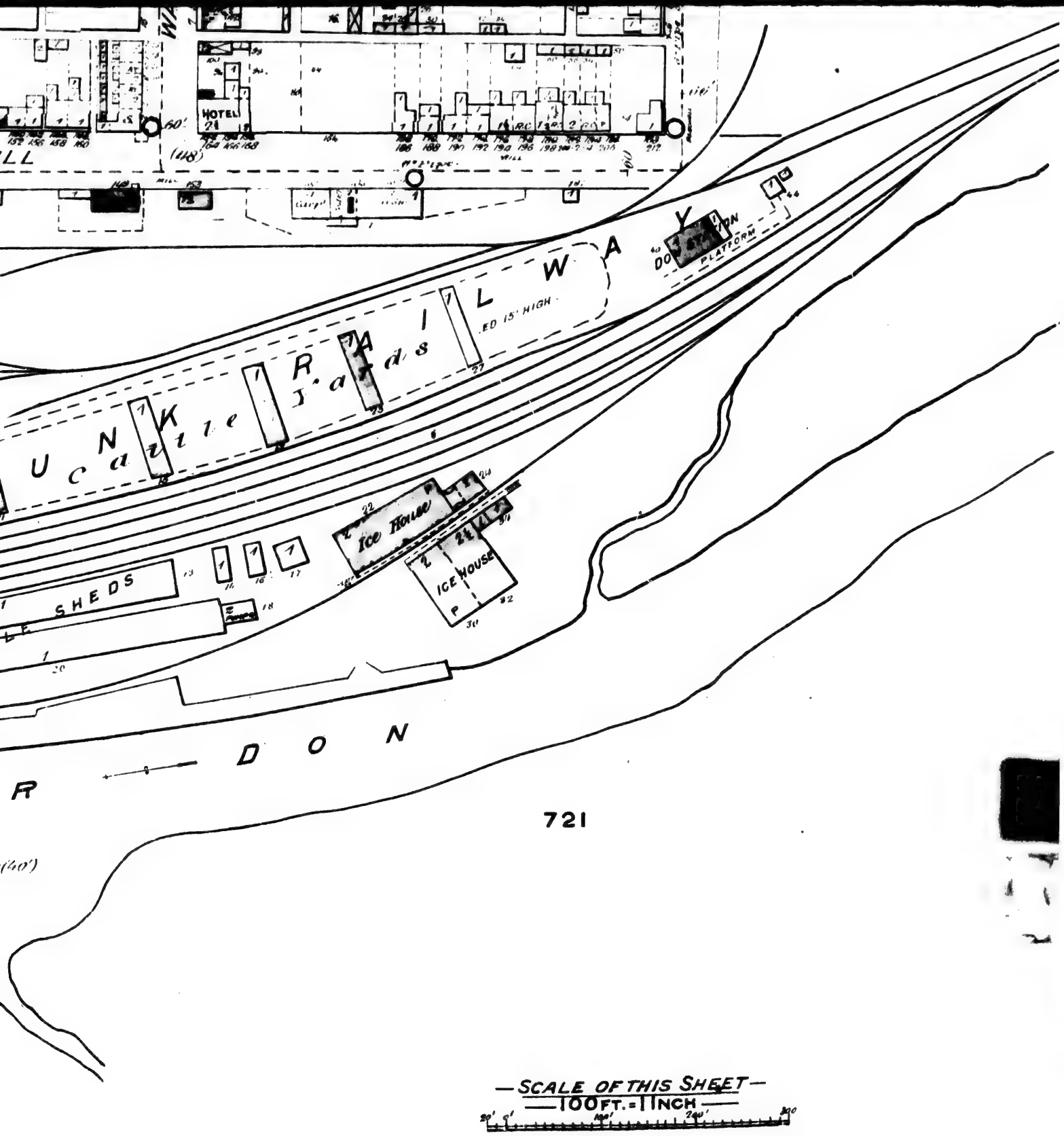
HOTEL
(148)
WALL
DOWN
PLATFORM
RAILWAY
UNKATIE
Ice House
ICE HOUSE
SHEDS
DON
721
(60')
SCALE OF THIS SHEET
100 FT. = 1 INCH

188

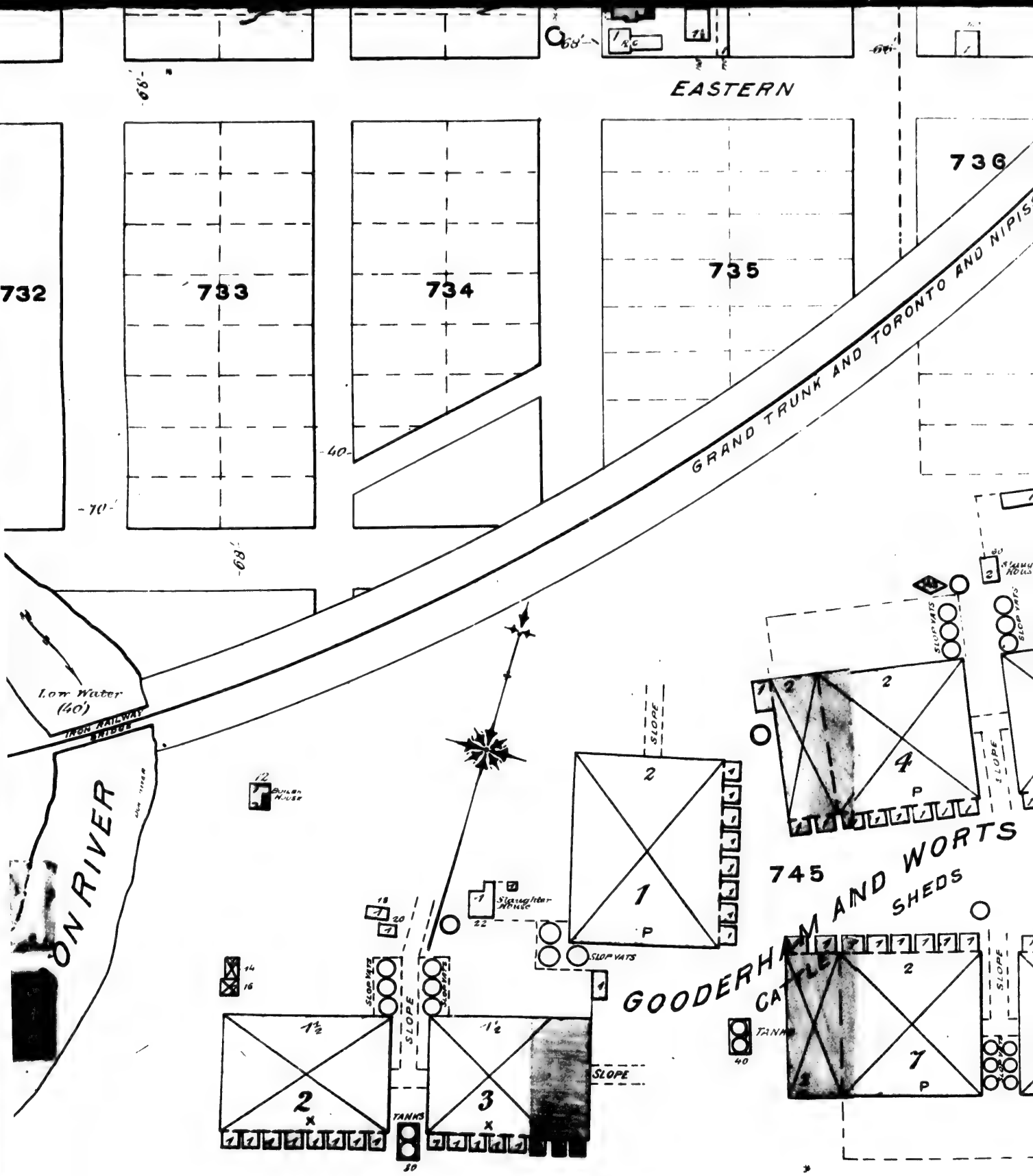
EASTERN
732
733
734
735
736
GRAND TRUNK AND TORONTO AND NIPIS
Low Water (40')
IRON RAILWAY BRIDGE
ON RIVER
Boiler House
Slaughter House
SLOP VATS
SLOPE
TANKS
745
GOODERHAM AND WORTS
CATTLE SHEDS

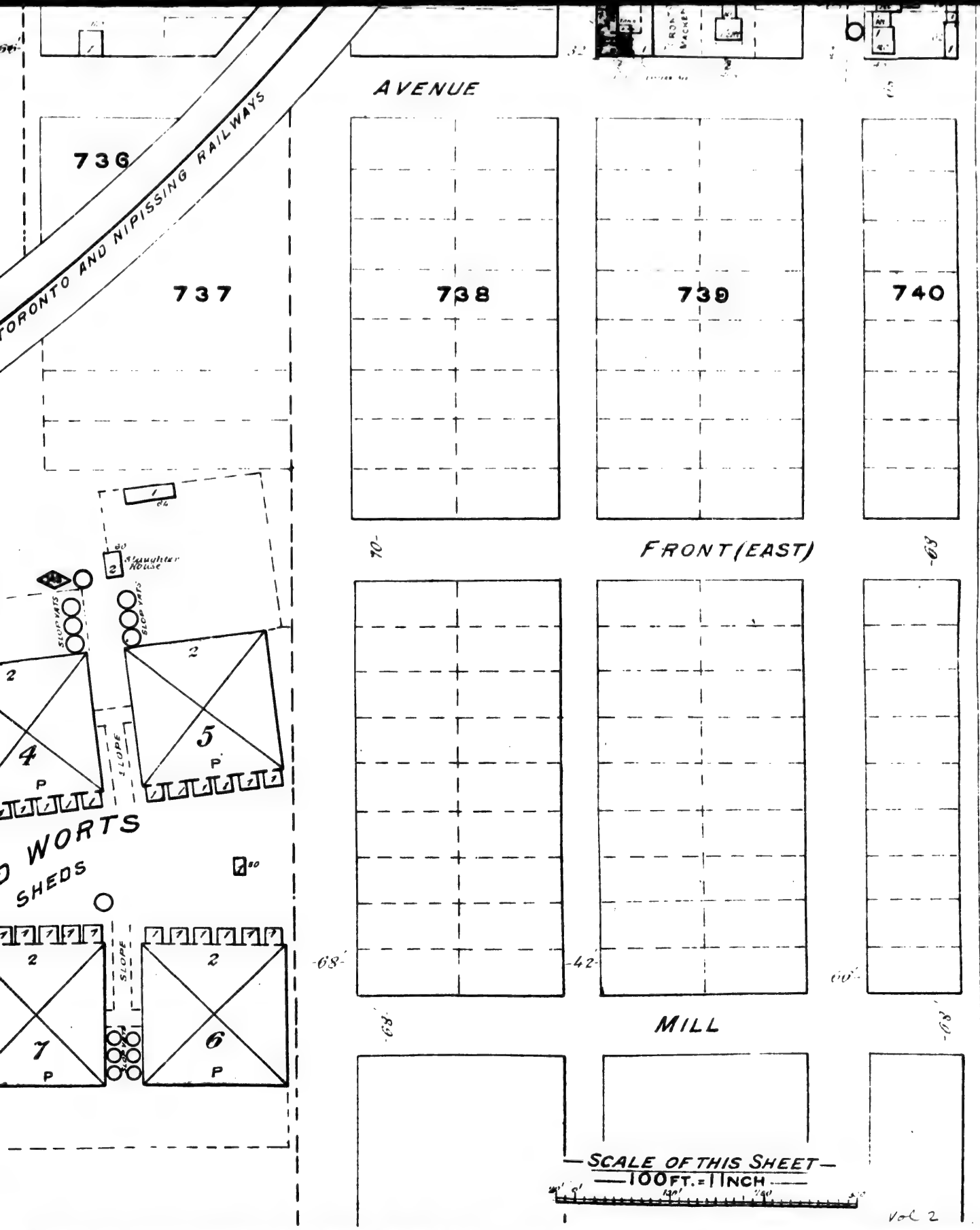
AVENUE
736
737
738
739
740
TORONTO AND NIPISSING RAILWAYS
Slaughter House
SLOP VATS
SLOP VATS
2
4
P
2
5
P
SLOPE
WORTS
SHEDS
2
7
P
SLOPE
2
6
P
70'
FRONT (EAST)
68'
68'
42'
60'
68'
68'
MILL
SCALE OF THIS SHEET
100 FT. = 1 INCH
Vol 2
1889

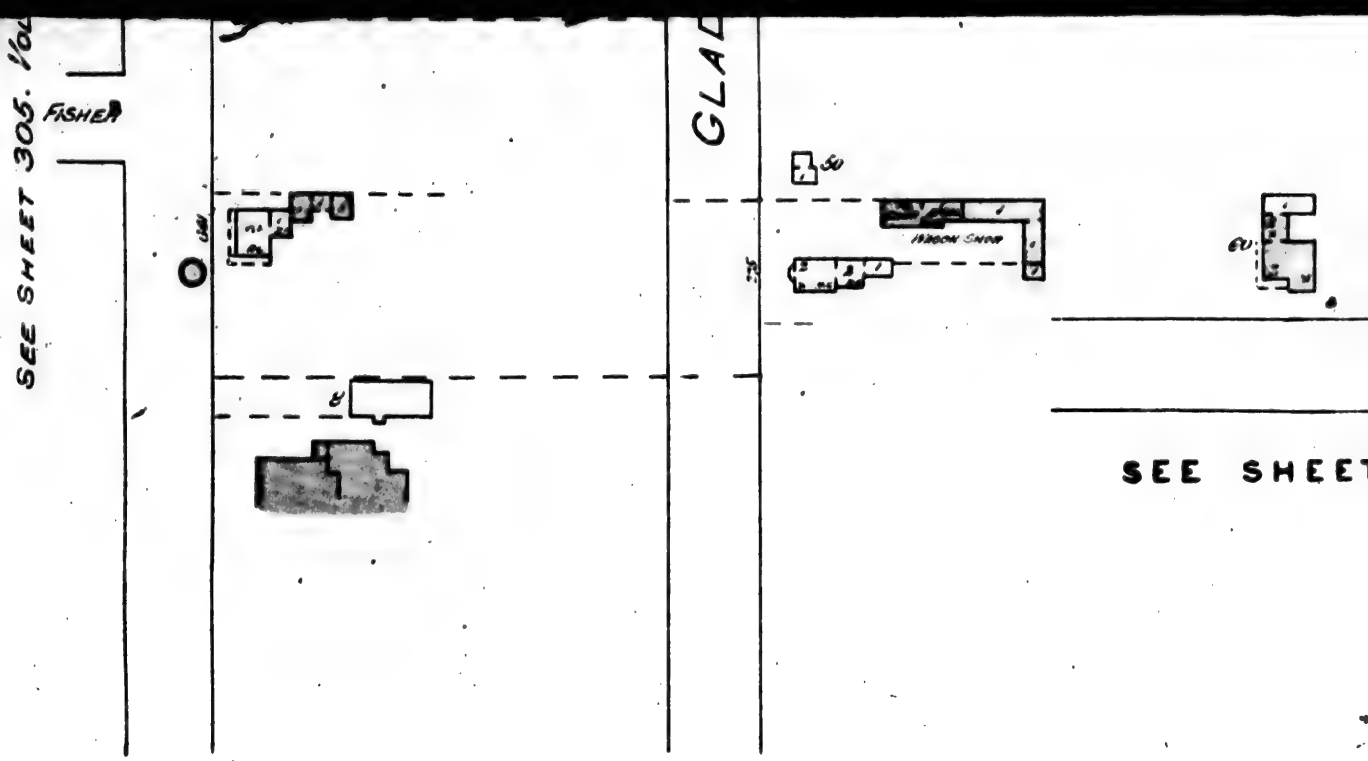
SEE SHEET 305. VOL
FISHER
GLAD
50
WAGON SHOP
60
SEE SHEET

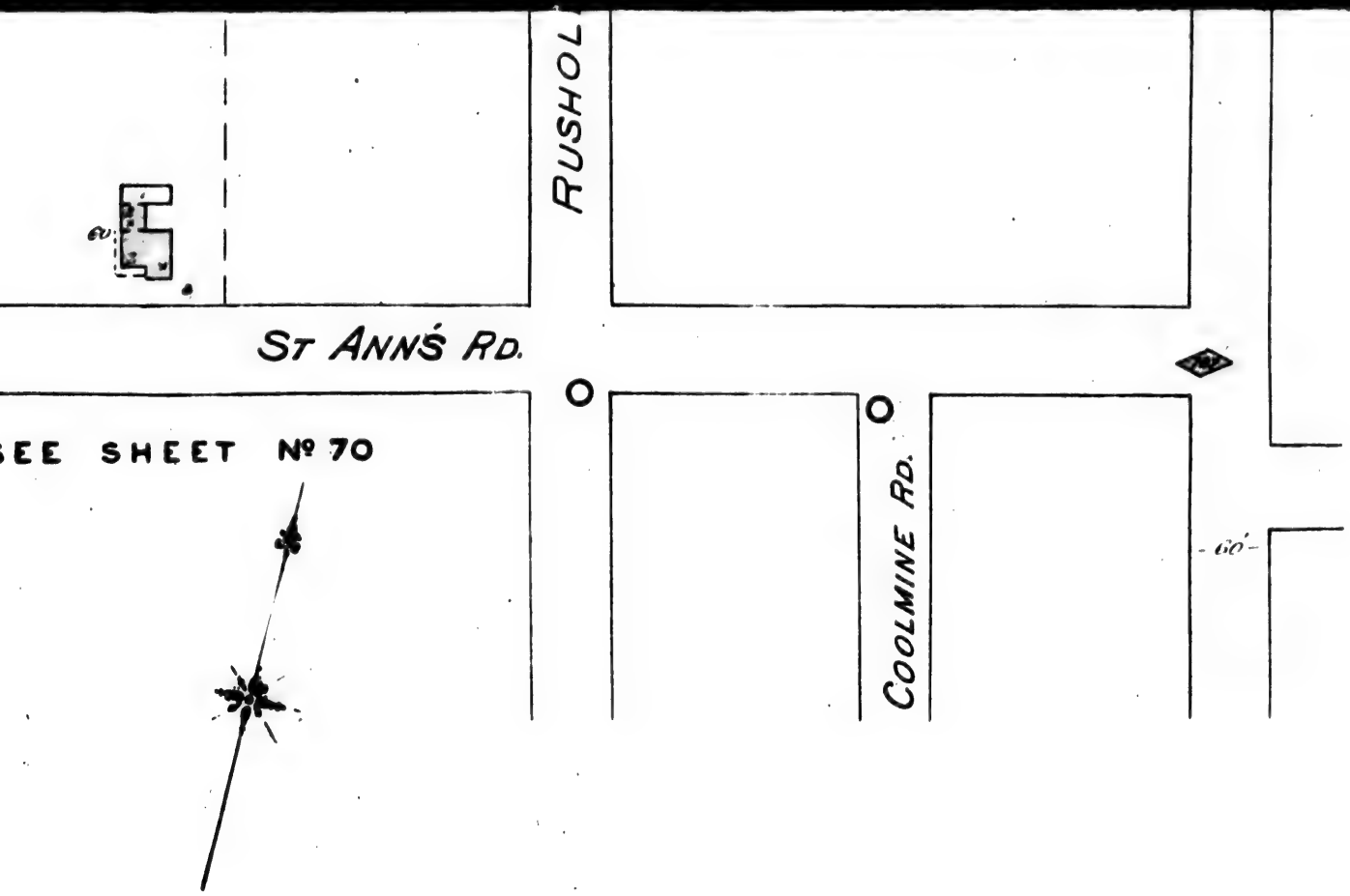

Scale 100 Feet to 1 Inch

V.R. Viewed Buildings are coloured red and marked V.

1889

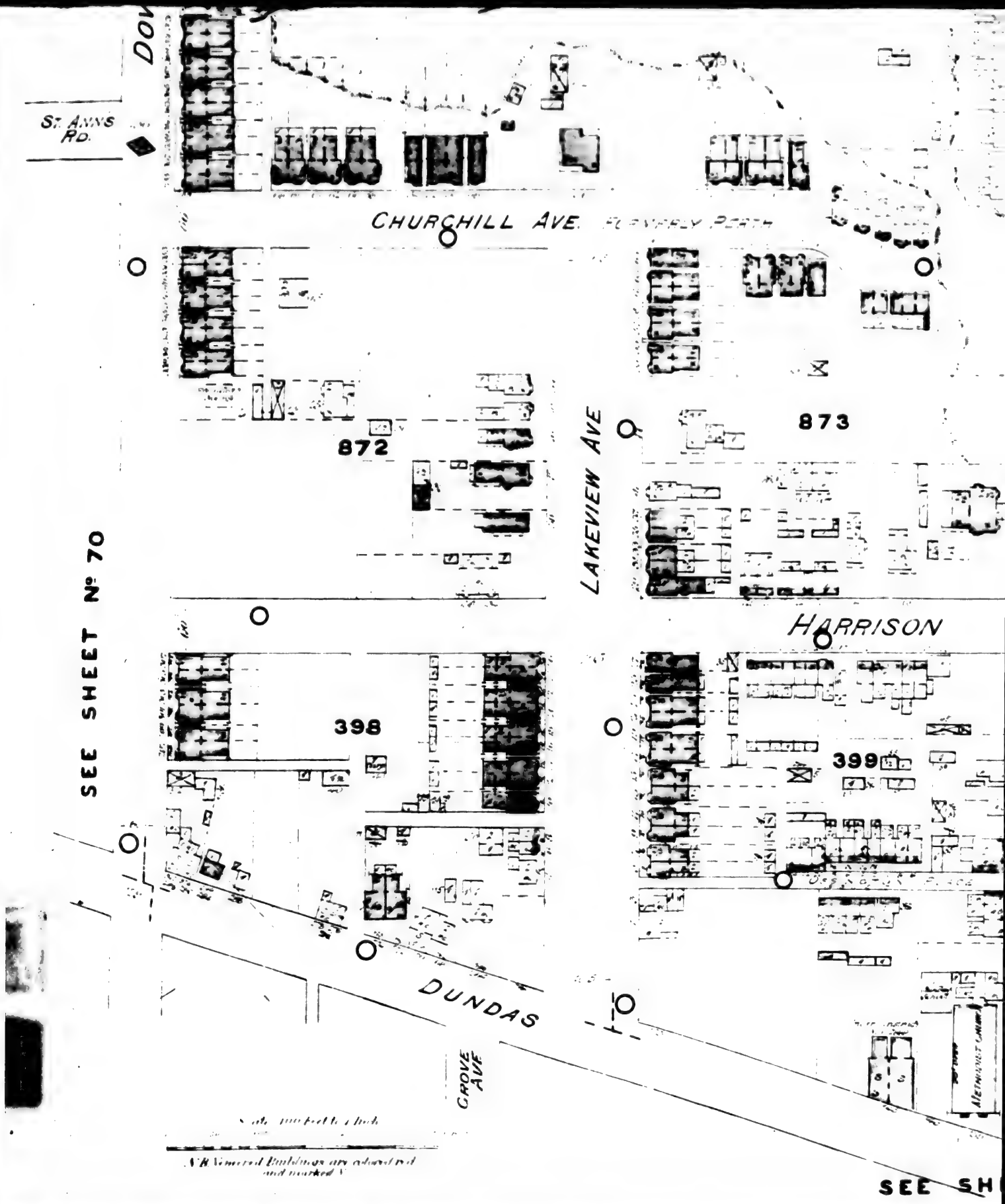
DOV
ST. ANNS RD.
CHURCHILL AVE.
872
873
LAKEVIEW AVE
HARRISON
398
399
SEE SHEET Nº 70
DUNDAS
GROVE AVE
METHODIST CHURCH
SEE SH

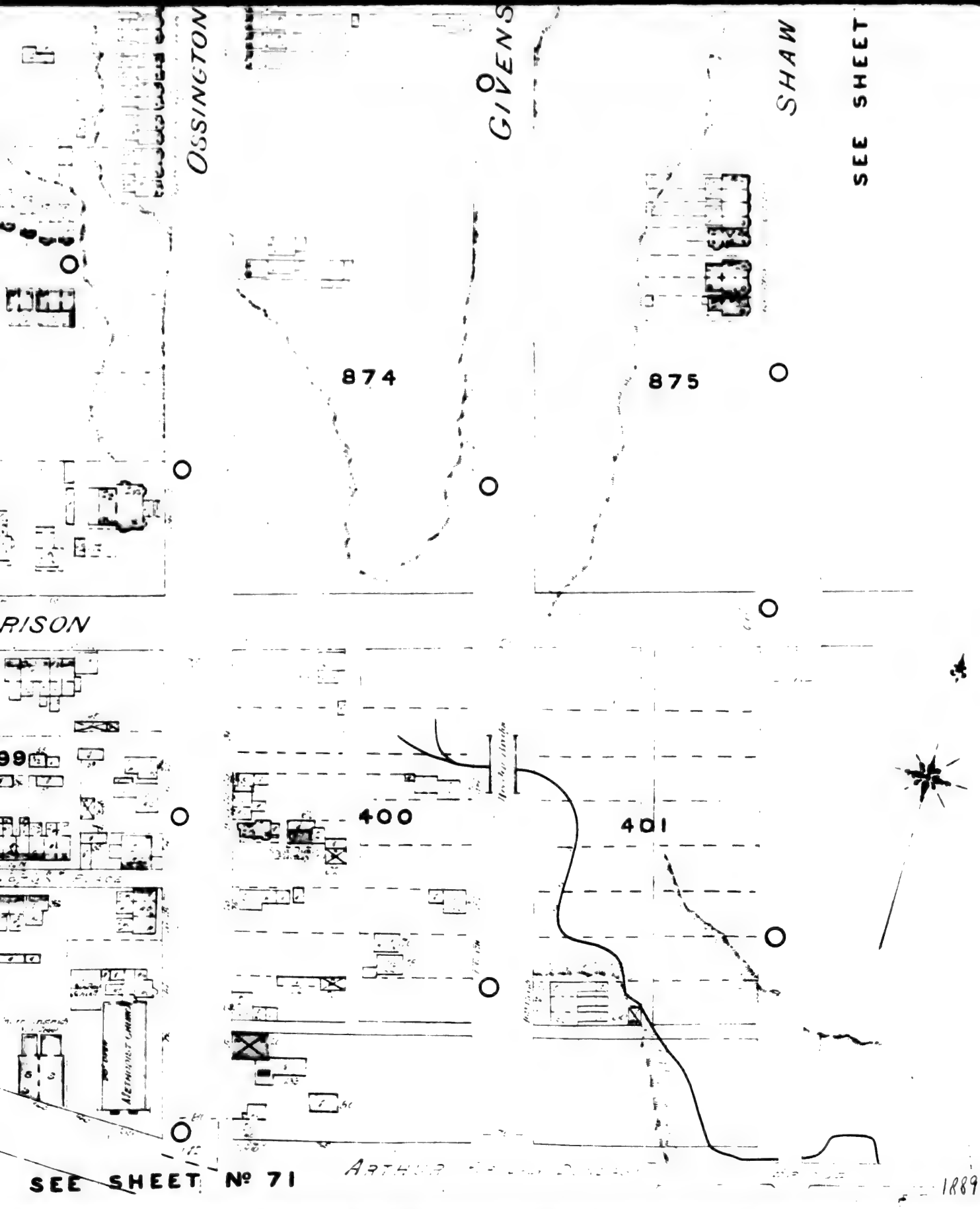
OSSINGTON
GIVENS
SHAW
SEE SHEET
874
875
RISON
99
400
401
SEE SHEET № 71
1889

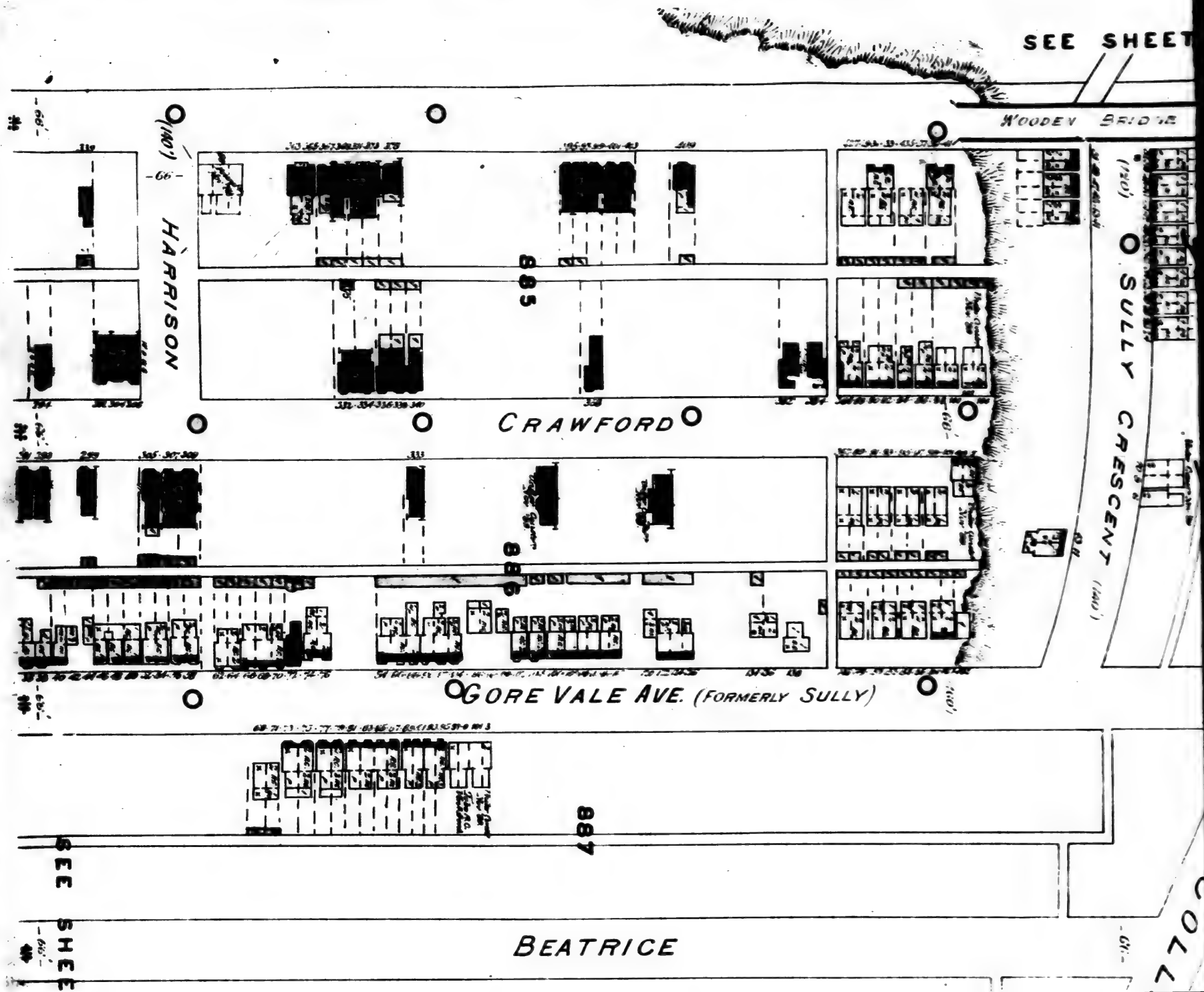
SEE SHEET
WOODEN BRIDGE
HARRISON
(140')
66'
885
CRAWFORD
886
SULLY CRESCENT
(120')
(140')
GORE VALE AVE. (FORMERLY SULLY)
887
SEE SHEET
BEATRICE

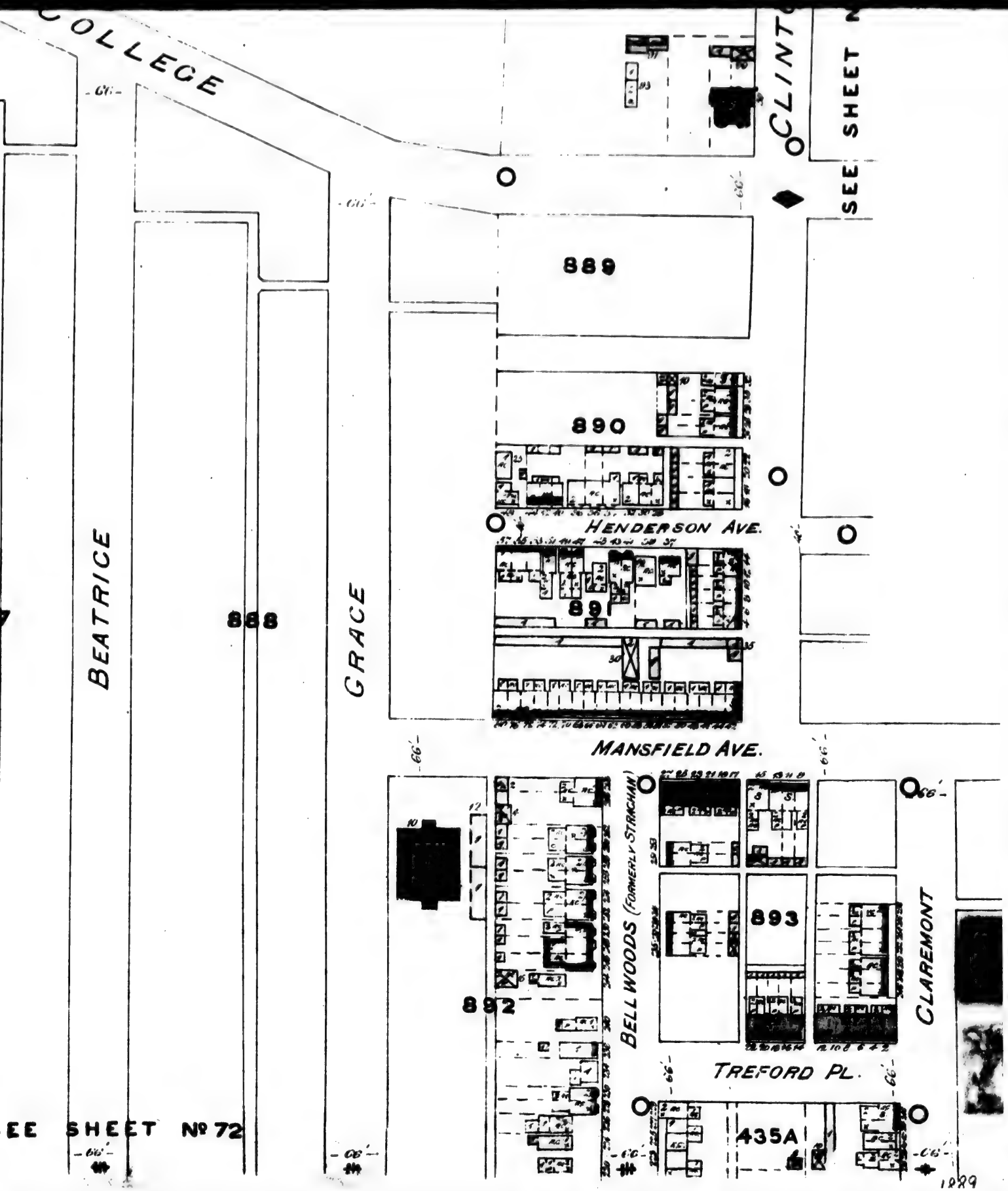
COLLEGE
CLINT
SEE SHEET N
889
890
HENDERSON AVE.
89
868
BEATRICE
GRACE
MANSFIELD AVE.
BELL WOODS (FORMERLY STRACHAN)
892
893
CLAREMONT
TREFORD PL.
435A
EE SHEET Nº 72
1929

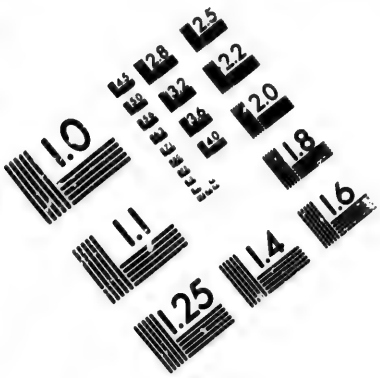

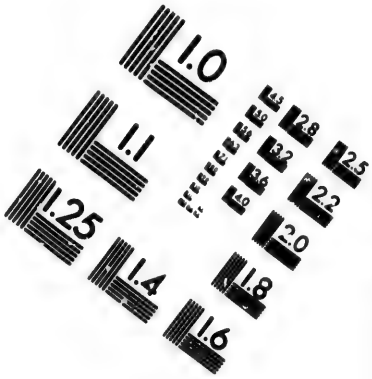

IMAGE EVALUATION
TEST TARGET (MT-3)





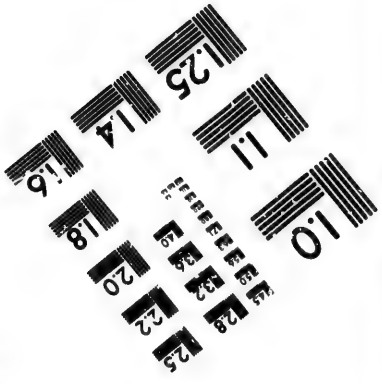

Photographic
Sciences
Corporation

23 WEST MAIN STREET
WEBSTER, N.Y. 14580
(716) 872-4503

2.8
2.5
3.2
3.6
2.2
2.0
1.8
1.0

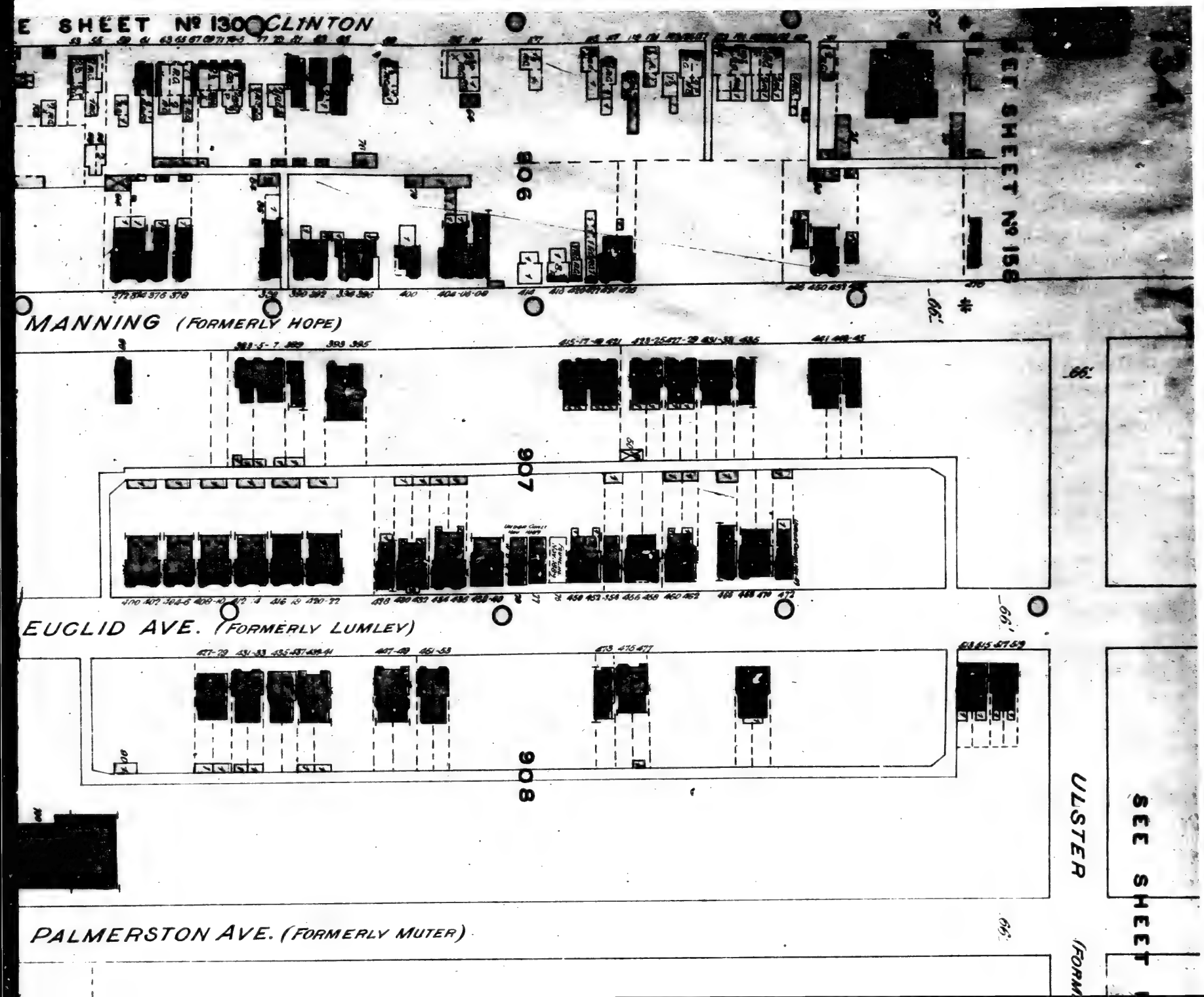
SHEET Nº 130
CLINTON
SEE SHEET Nº 158
906
MANNING (FORMERLY HOPE)
907
EUCLID AVE. (FORMERLY LUMLEY)
908
ULSTER
SEE SHEET
PALMERSTON AVE. (FORMERLY MUTER)

EVENTUALLY this sheet may be divided into four of 50' Scale Nos. 134, 135, 136 & 137

-TORONTO-ONT.-

-NOV. 1889-

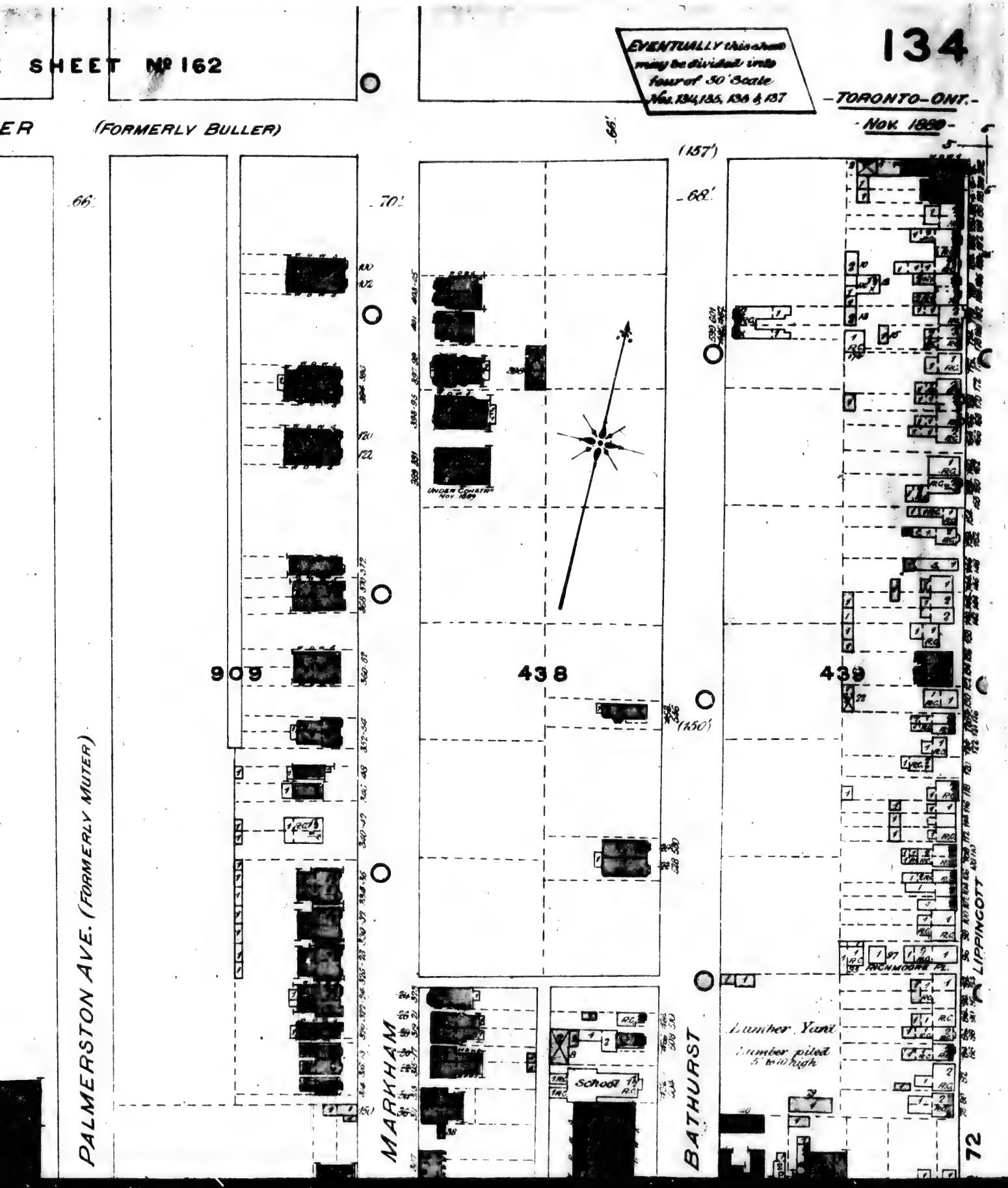

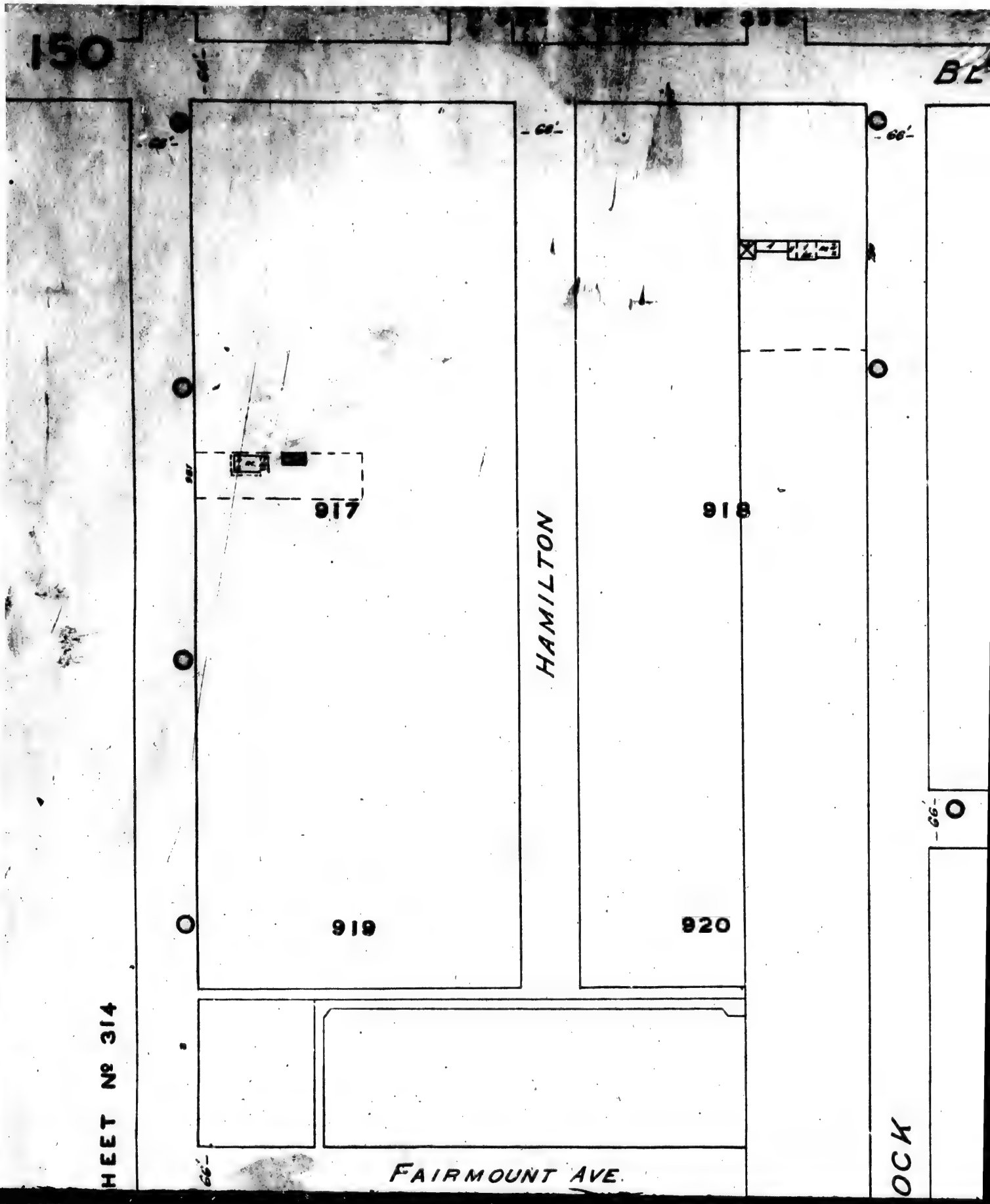
150
BL
66'
917
918
919
920
HAMILTON
FAIRMOUNT AVE.
OCK
HEET Nº 314

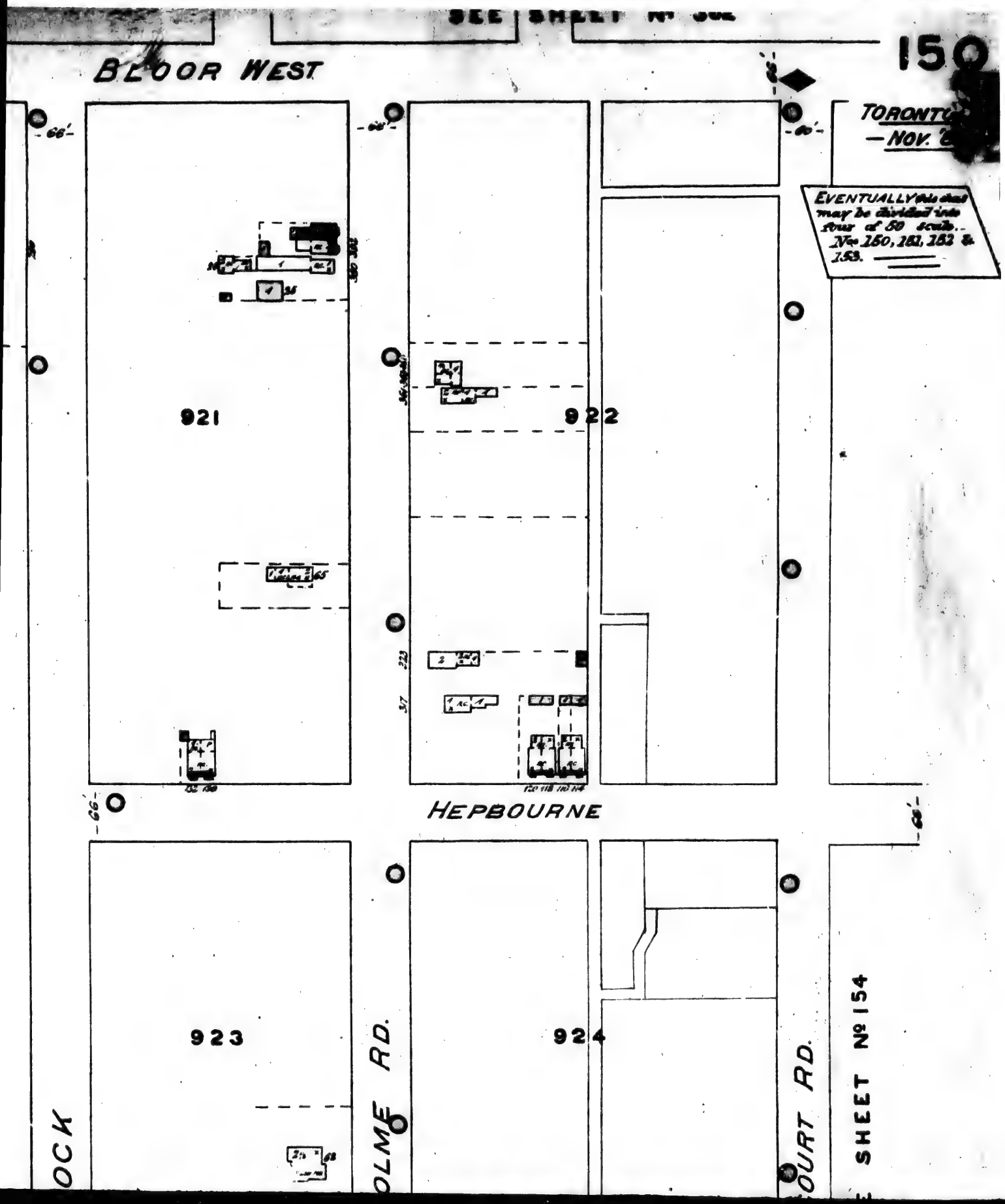
SEE SHEET No 150
150
BLOOR WEST
TORONTO
— NOV. 8
EVENTUALLY this sheet may be divided into four of 50 scale.. No. 150, 151, 152 & 153.
921
922
923
924
HEPBOURNE
OLME RD.
OURT RD.
OCK
SHEET No 154

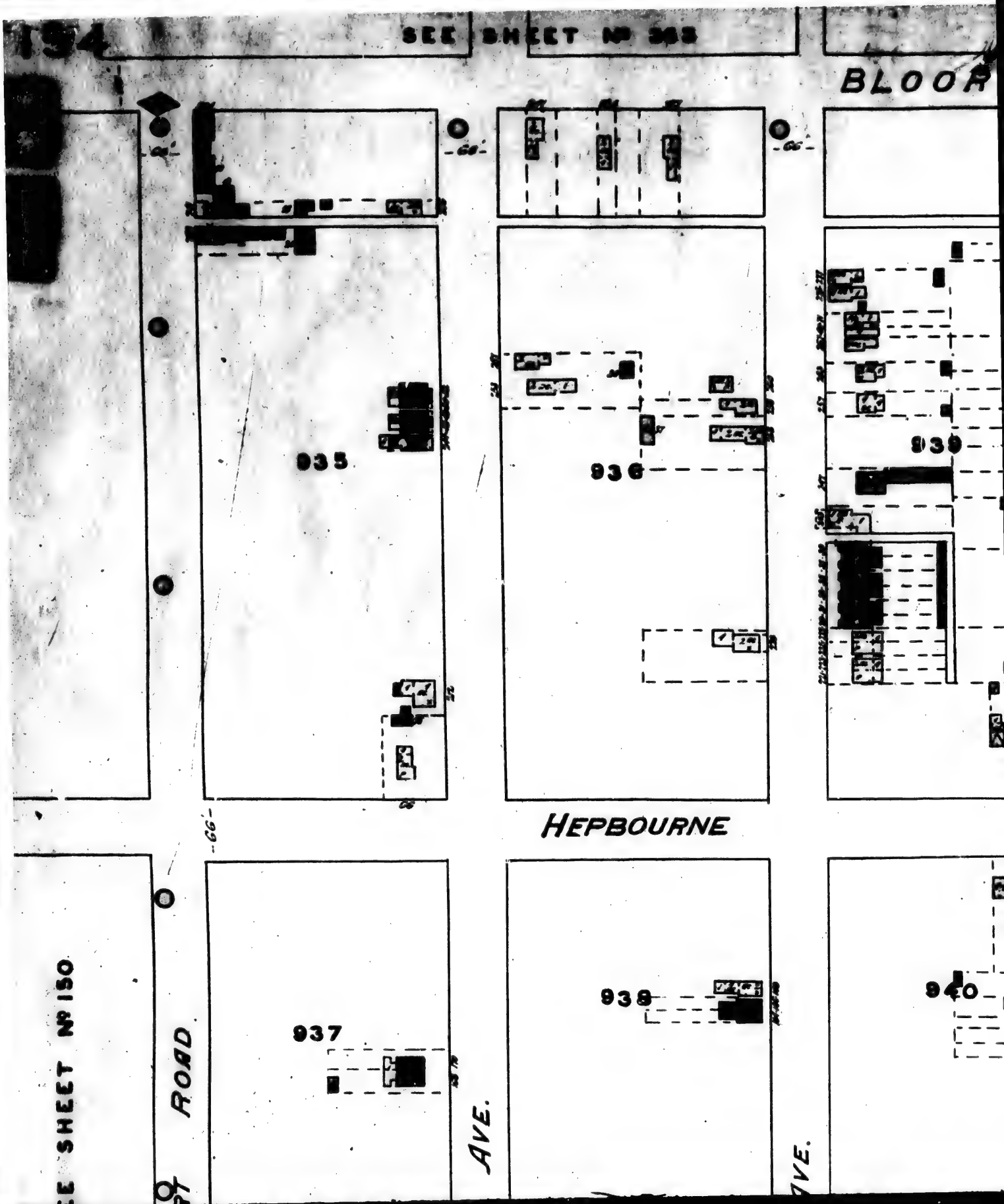
194
SEE SHEET Nº 363
BLOOR
935
936
939
HEPBOURNE
937
938
940
ROAD
AVE.
AVE.
SEE SHEET Nº 150

SEE SHEET No 364

BLOOR WEST

TORONTO. ONT.
NOV. '89.

EVENTUALLY this sheet may be divided into strips of 50' scale. Viz 154, 155, 156 and 157.

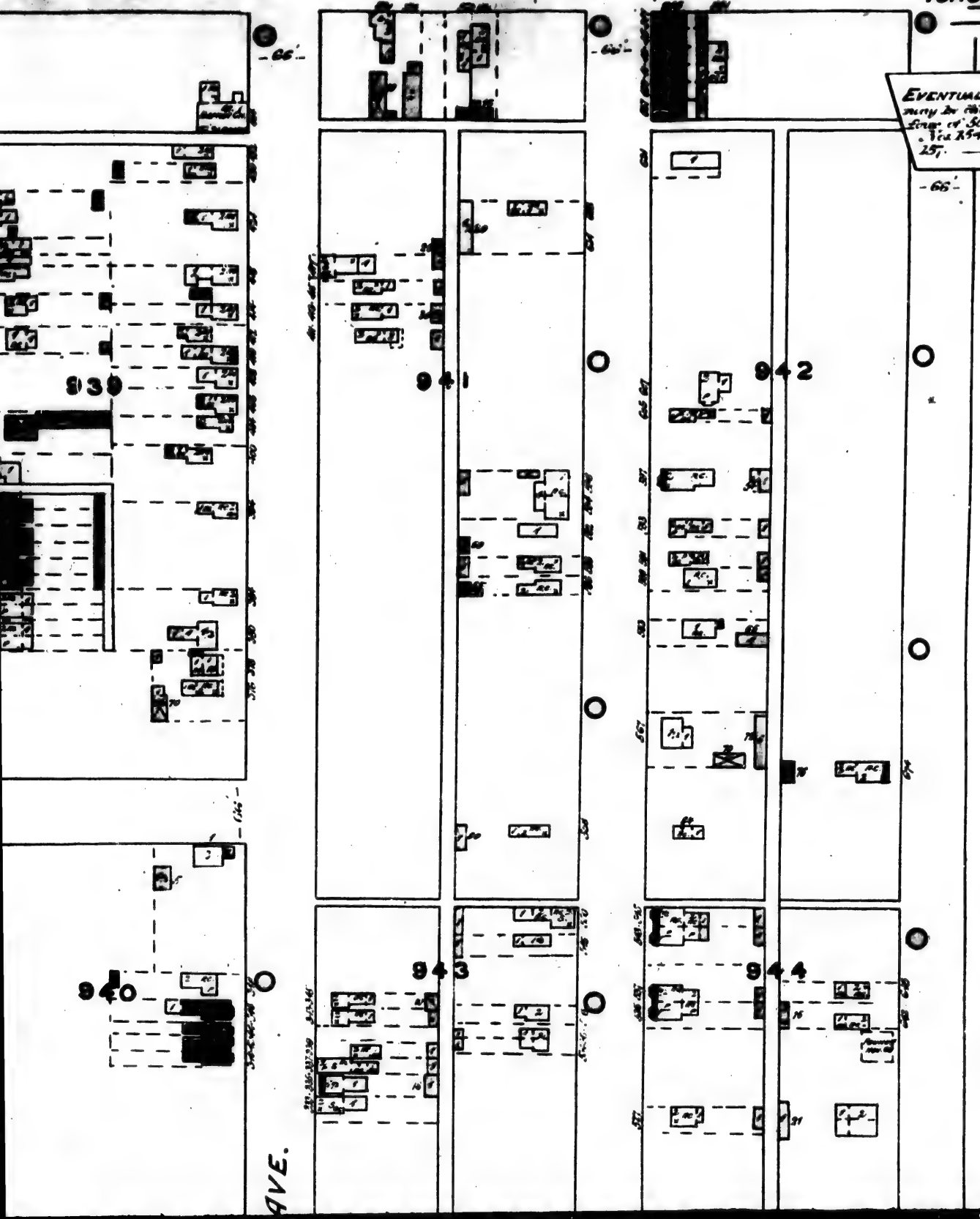

SHEET No 158

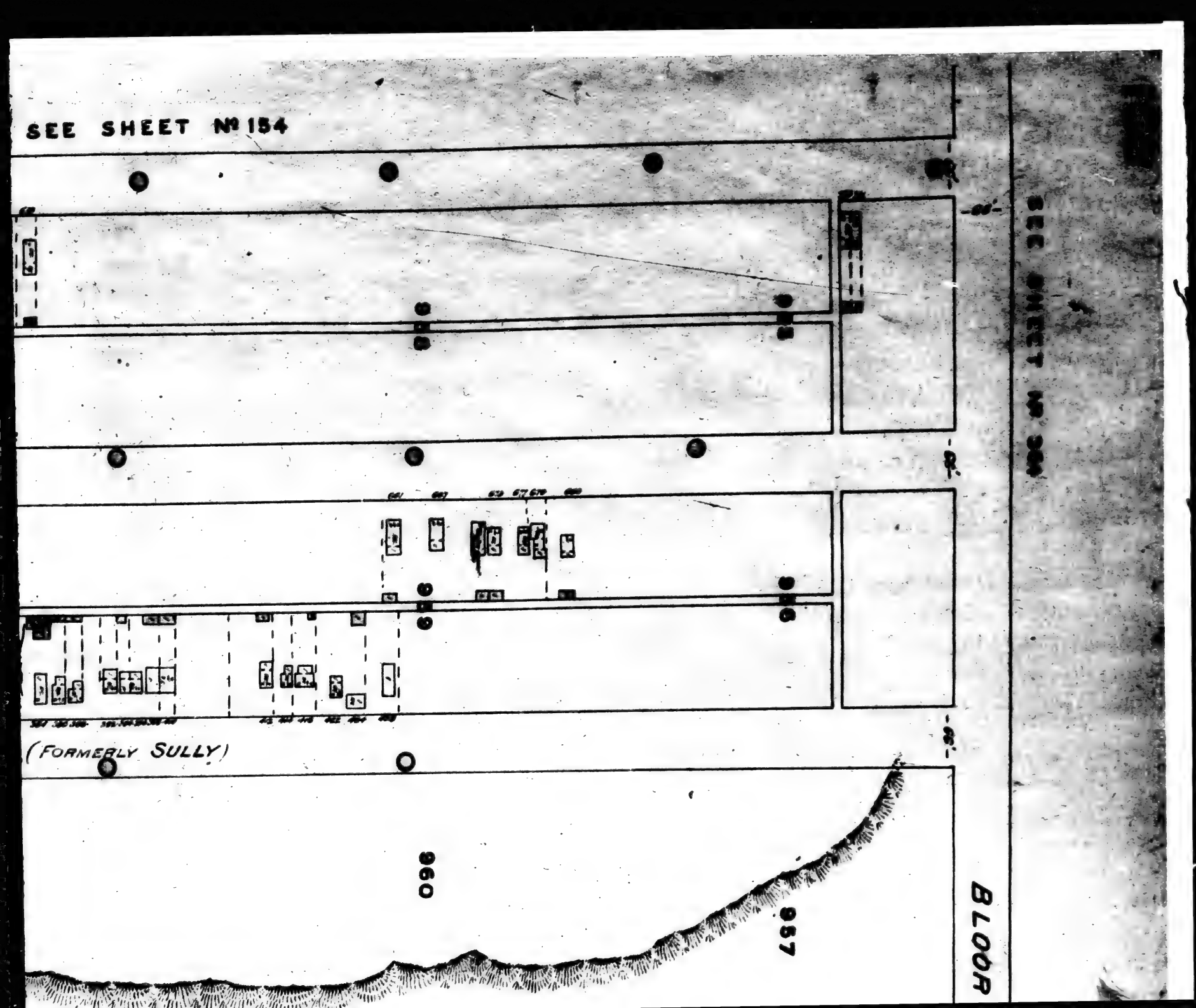
SEE SHEET Nº 154
SEE SHEET Nº 156
(FORMERLY SULLY)
960
957
BLOOR

SEE SHEET Nº 365

BLOOR WEST

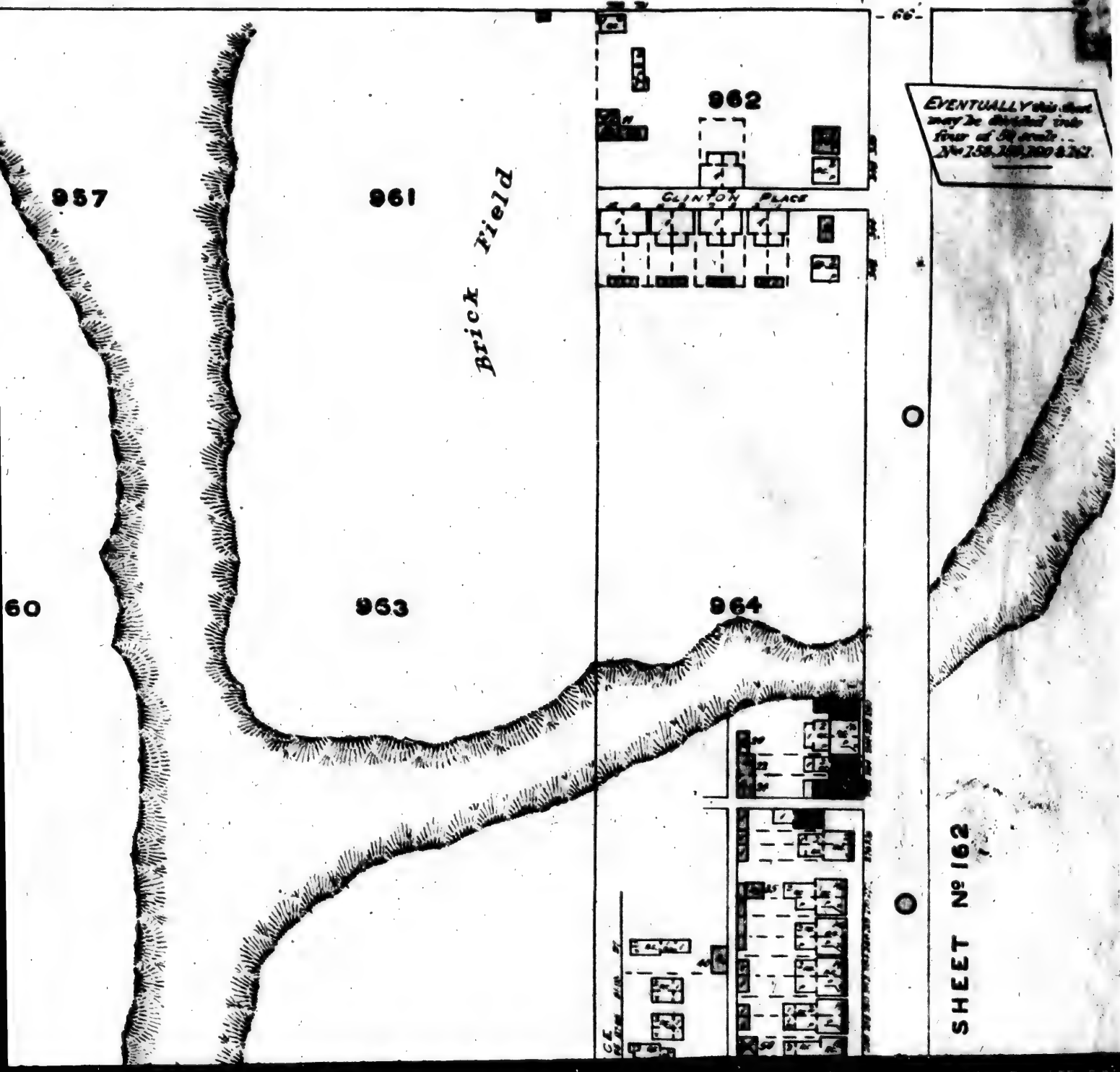

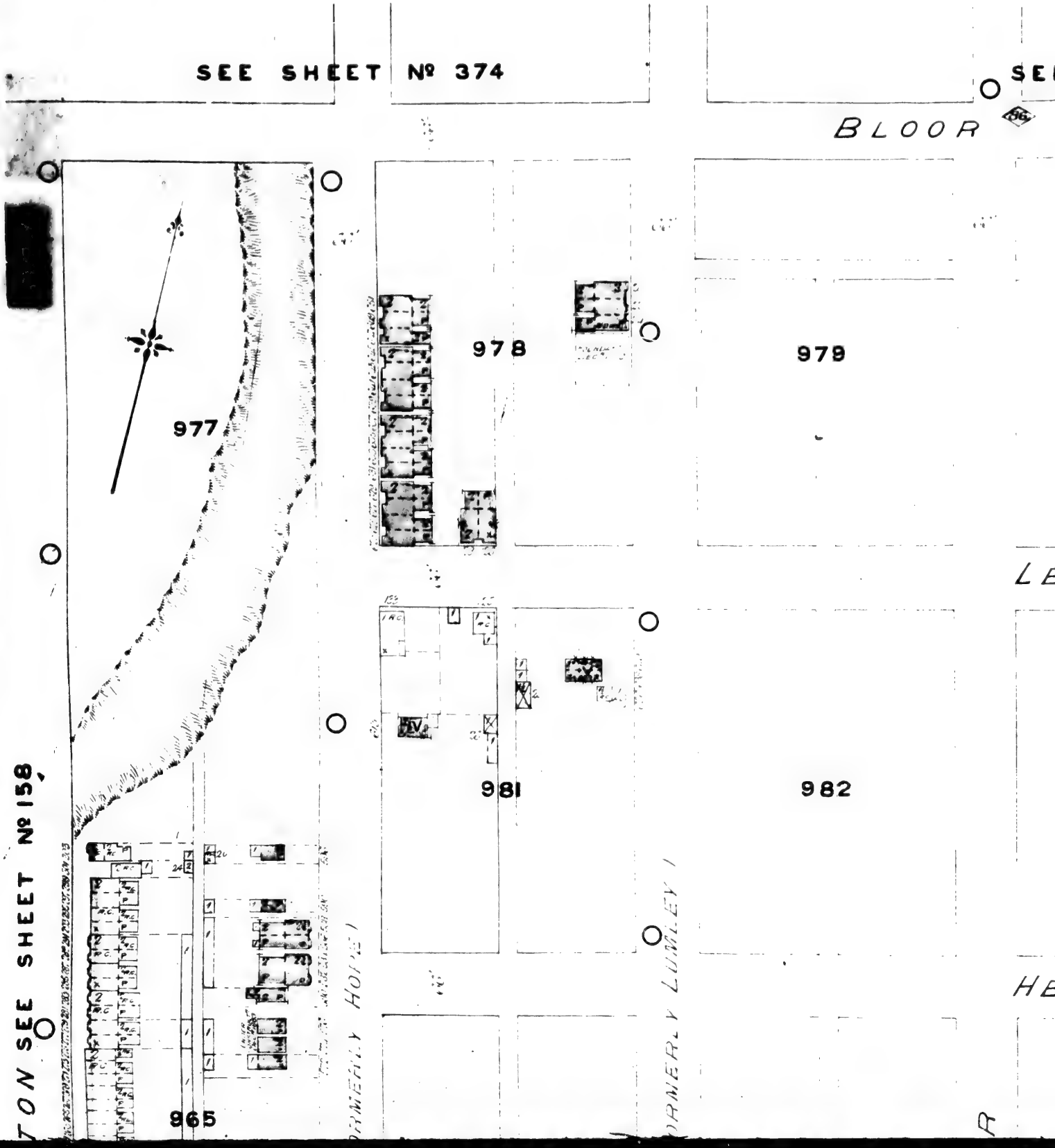
SEE SHEET Nº 374
BLOOR
977
978
979
981
982
965
DAMERLY HOPE
DAMERLY LUMLEY
TON SEE SHEET Nº 158

EVENTUALLY this sheet may be divided into four of 50' Scale Nos 162, 163, 164 & 165.

162

TORONTO ONT.
Nov. 1889.

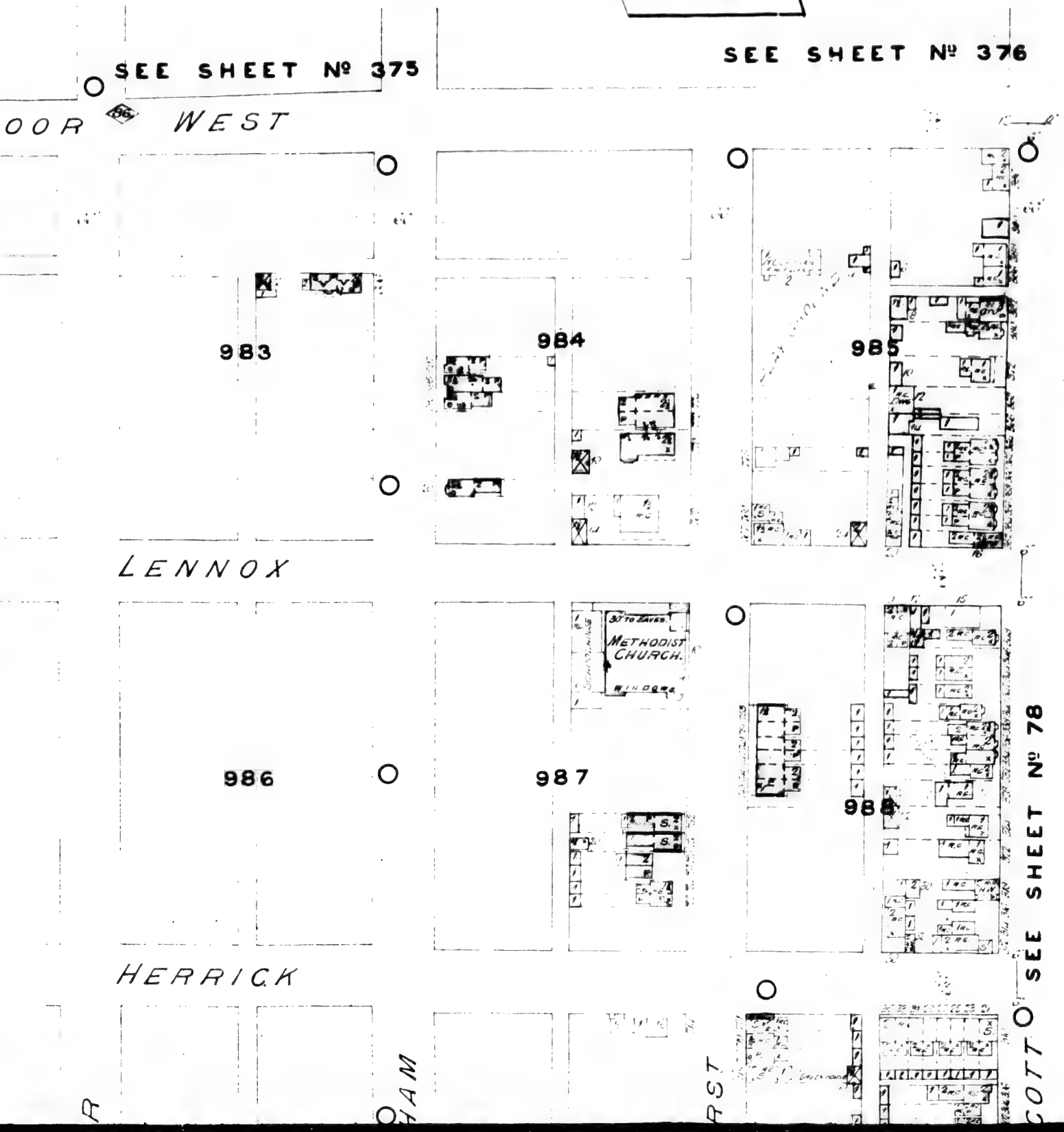

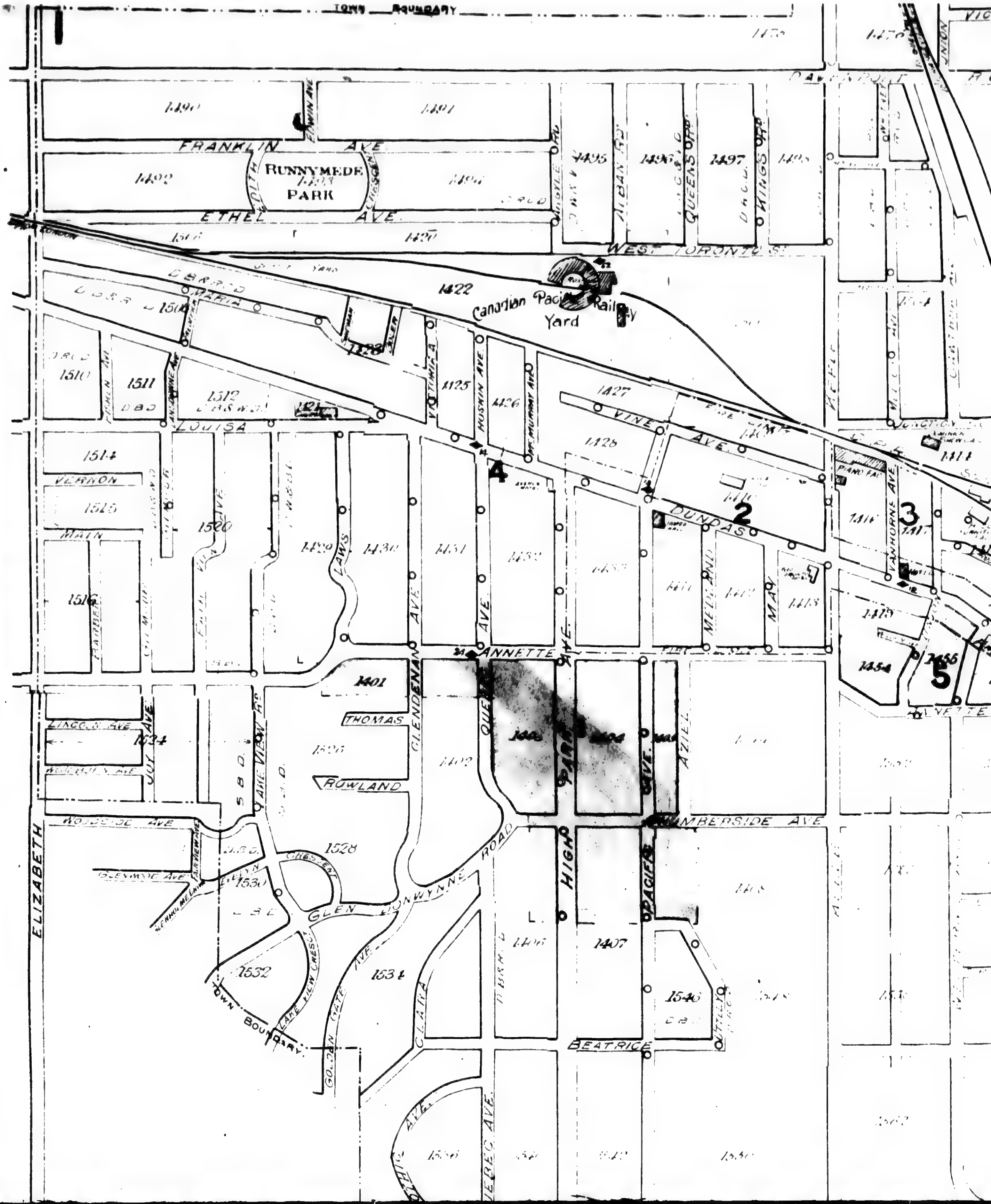
TOWN BOUNDARY
FRANKLIN AVE
RUNNYMEDE PARK
EDITH
CRESCENT
ETHEL AVE
1490
1491
1492
1495
1496
1497
1422
1425
1426
1427
1428
1429
1430
1431
1432
1510
1511
1512
1514
1515
1516
1520
1524
1528
1530
1532
1534
1546
1401
1407
1454
1456
QUEENS
KINGS
WEST TORONTO ST
UNION
Canadian Pacific Railway Yard
VINE AVE
DUNDAS
2
3
4
5
LOUISA
VERNON
MAIN
HUSKIN AVE
VICTORIA
LAWS
CLENDENAN AVE
ANNETTE
QUEBEC AVE
PARK AVE
HIGH
PACIFIC AVE
AZIEL
HUMBERSIDE AVE
MEDLAND
MAY
VANHORNE AVE
PIANO FAC
THOMAS
ROWLAND
JOY AVE
LAKEVIEW RD
WOODSIDE AVE
GLEN DONWYNNE ROAD
CRESCENT
CLARA
GOLDEN GATE AVE
LAKE VIEW CRESCT
BEATRICE
ELIZABETH
TOWN BOUNDARY
L

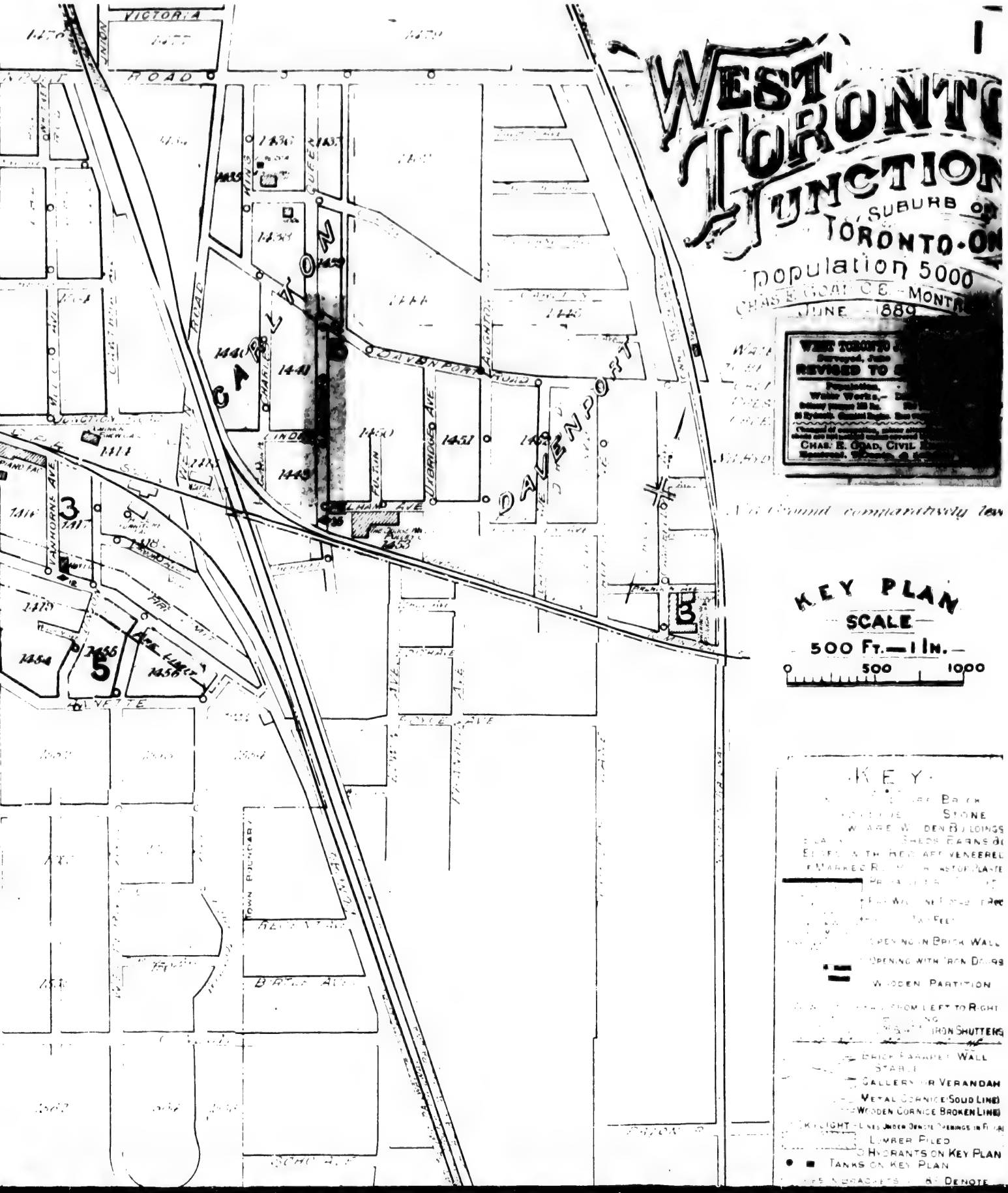
WEST TORONTO JUNCTION
SUBURB OF TORONTO-ON
population 5000
CHAS E GOAD C.E. - MONTR
JUNE 1889
REVISED TO
CHAS. E. GOAD, CIVIL
KEY PLAN
SCALE
500 FT. — 1 IN.
0 500 1000
KEY
BRICK
STONE
WOODEN BUILDINGS
SHEDS BARNS &c
WOODEN PARTITION
IRON SHUTTERS
BRICK PARAPET WALL
STABLE
GALLERY OR VERANDAH
METAL CORNICE (SOLID LINE)
WOODEN CORNICE (BROKEN LINE)
LUMBER PILED
HYDRANTS ON KEY PLAN
TANKS ON KEY PLAN
DAVENPORT
GARLAND
VANHORNE AVE
FULTON
LIBERTY AVE
VICTORIA
ROAD
TOWN BOUNDARY

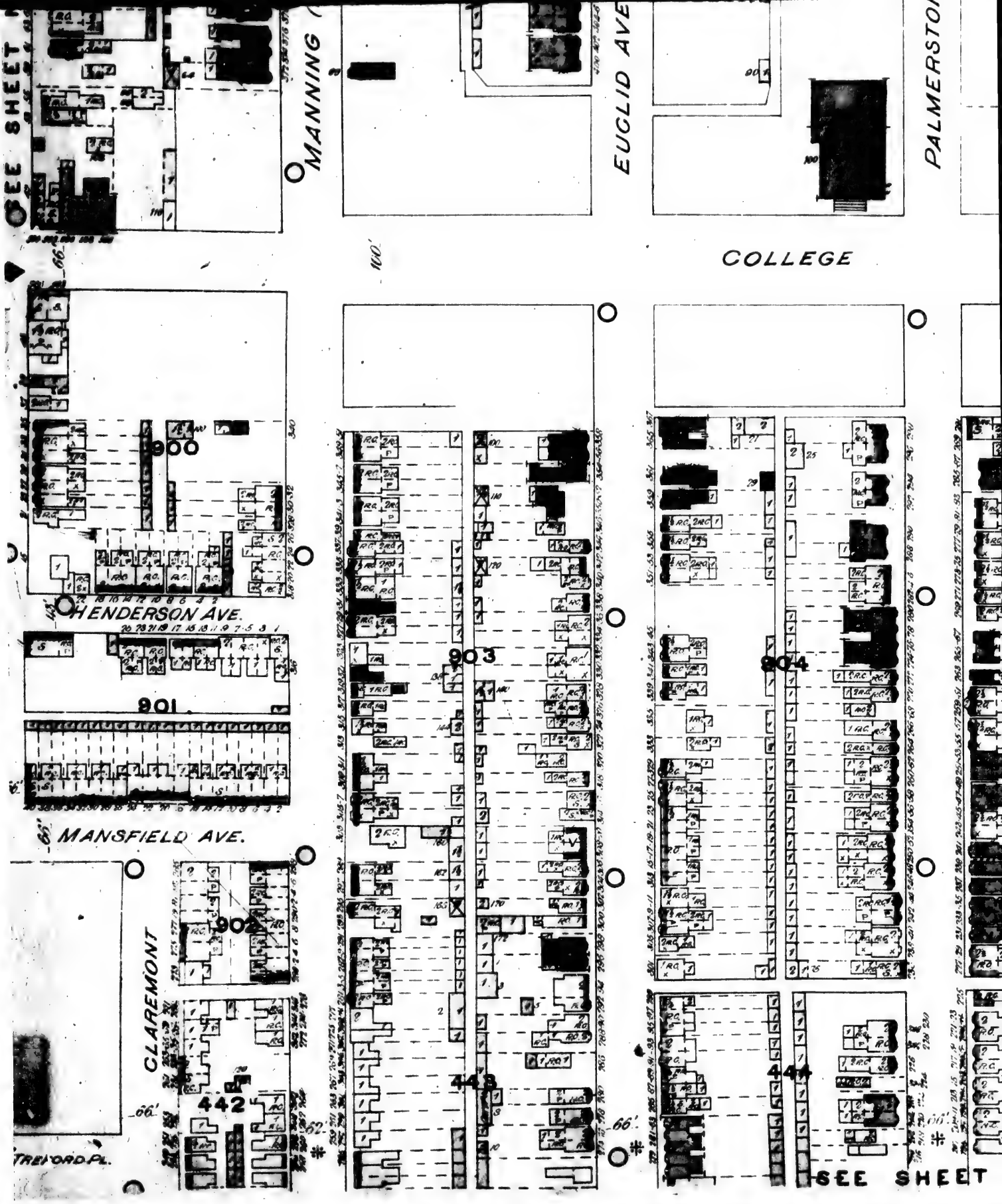
SEE SHEET
MANNING
EUCLID AVE
PALMERSTON
COLLEGE
HENDERSON AVE.
MANSFIELD AVE.
CLAREMONT
TREVORD PL.
900
901
902
903
904
442
443
444
SEE SHEET

PALMERSTON
MARKHAM
BATHURST
Lumber Yard
School
SEE SHEET Nº 72
LIVERY SHED
440
441
445
446
NASSAU
SEE SHEET Nº 73
1889

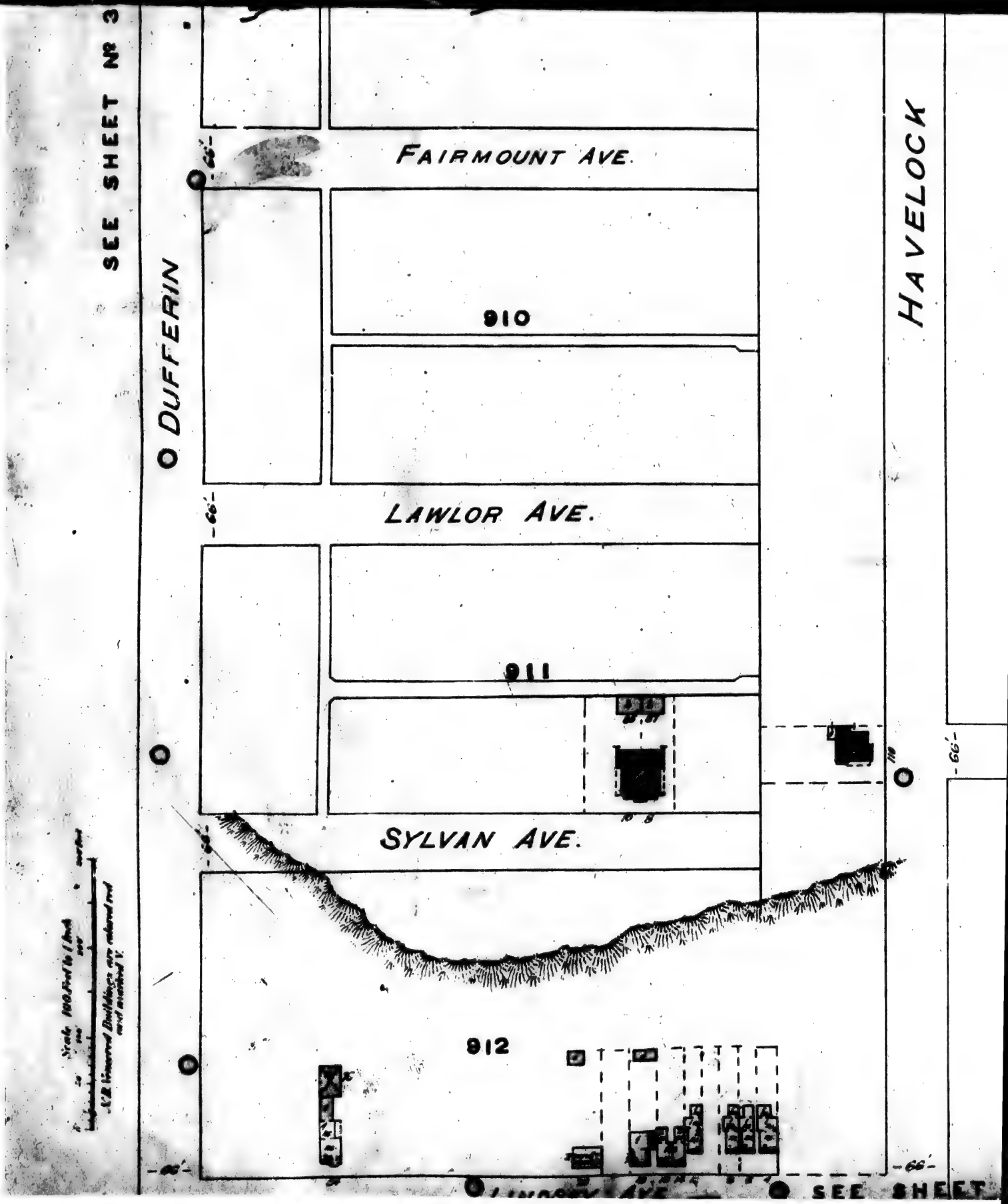
SEE SHEET Nº 3
DUFFERIN
FAIRMOUNT AVE.
910
LAWLOR AVE.
911
SYLVAN AVE.
912
HAVELOCK
66'
SEE SHEET

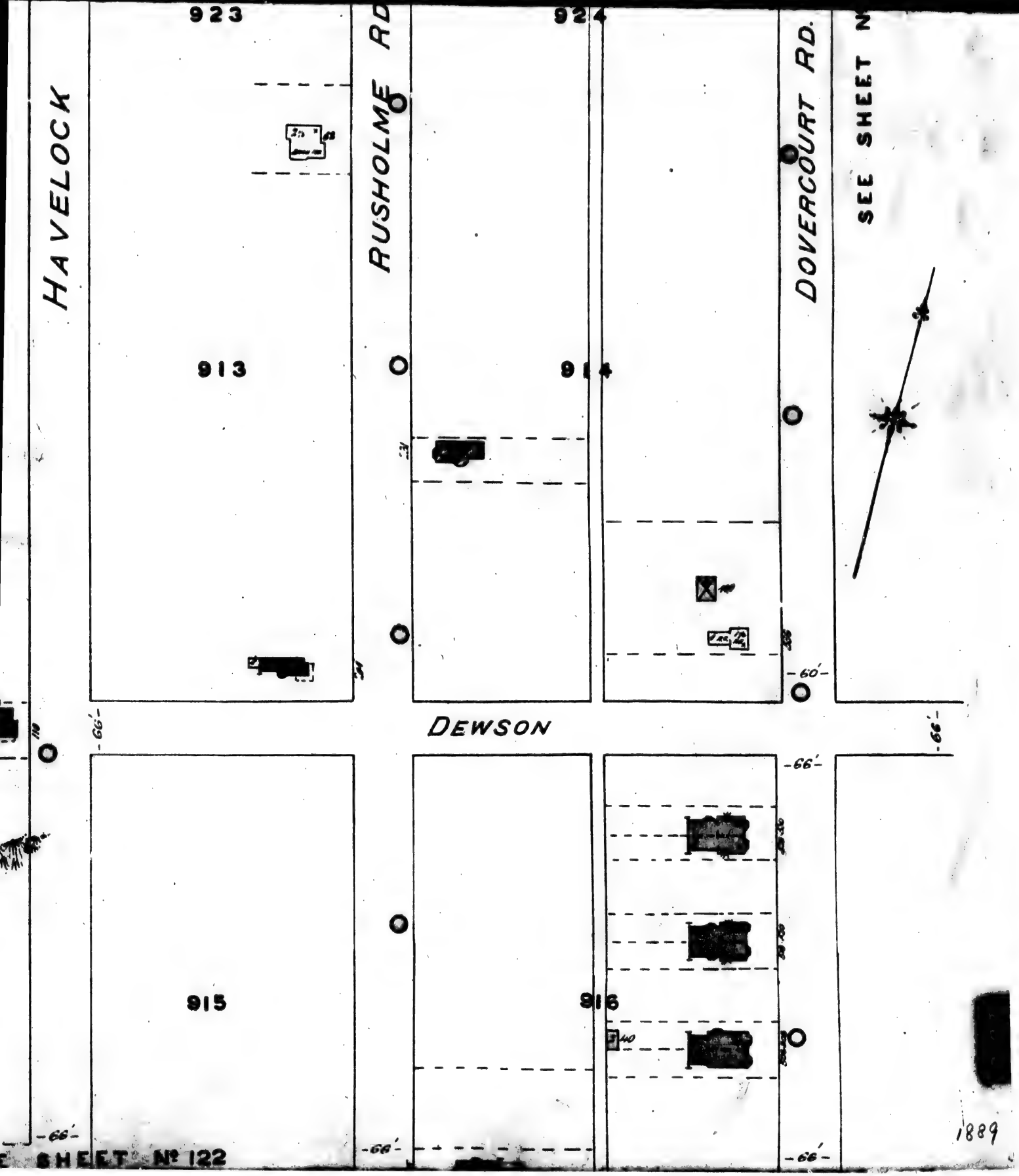
HAVELOCK
RUSHOLME RD.
DOVERCOURT RD.
SEE SHEET N
923
924
913
914
915
916
DEWSON
-66'-
-60'-
SHEET Nº 122
1889

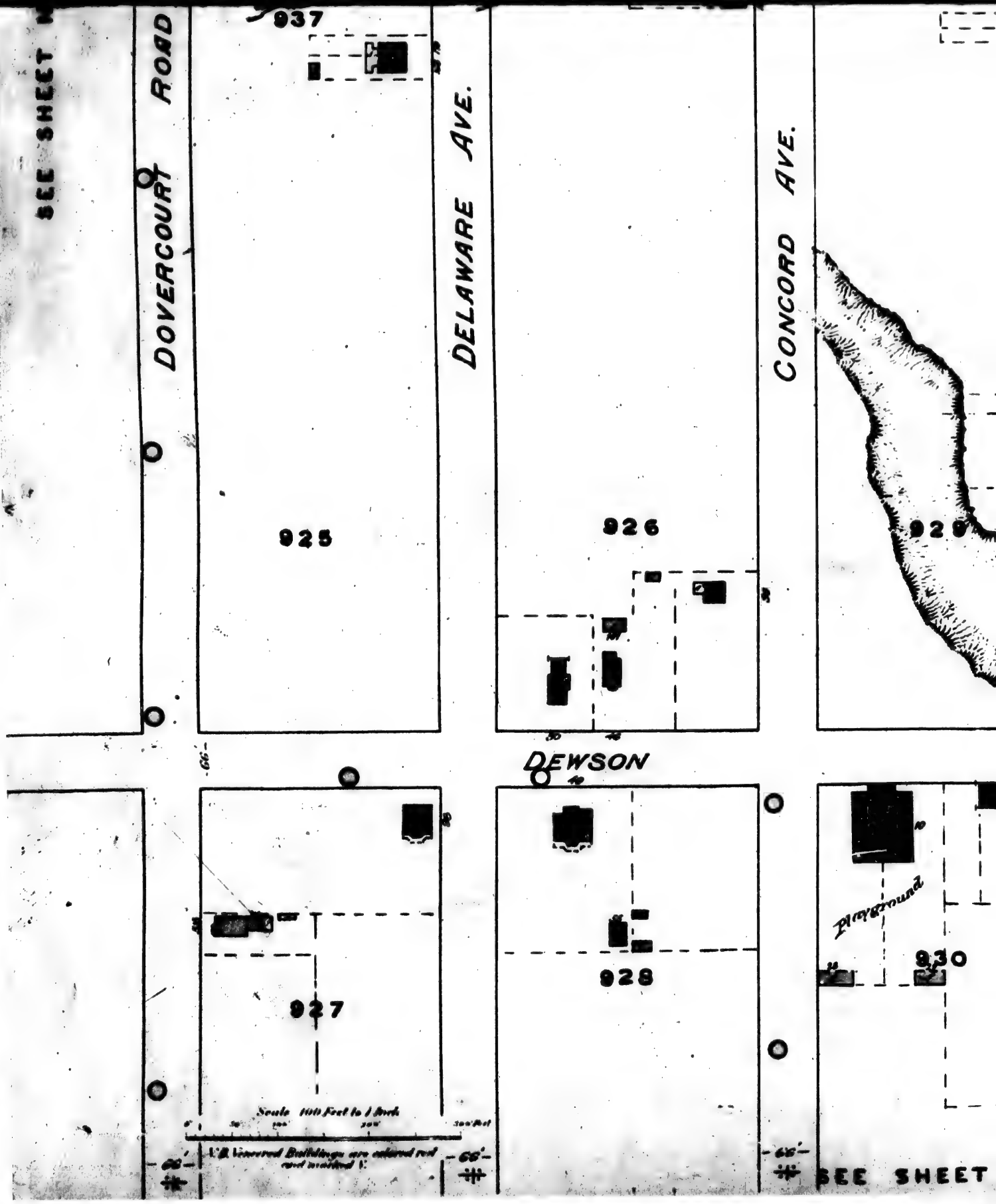
SEE SHEET
DOVERCOURT ROAD
DELAWARE AVE.
CONCORD AVE.
937
925
926
929
DEWSON
927
928
930
Playground
Scale 100 Feet to 1 Inch
SEE SHEET

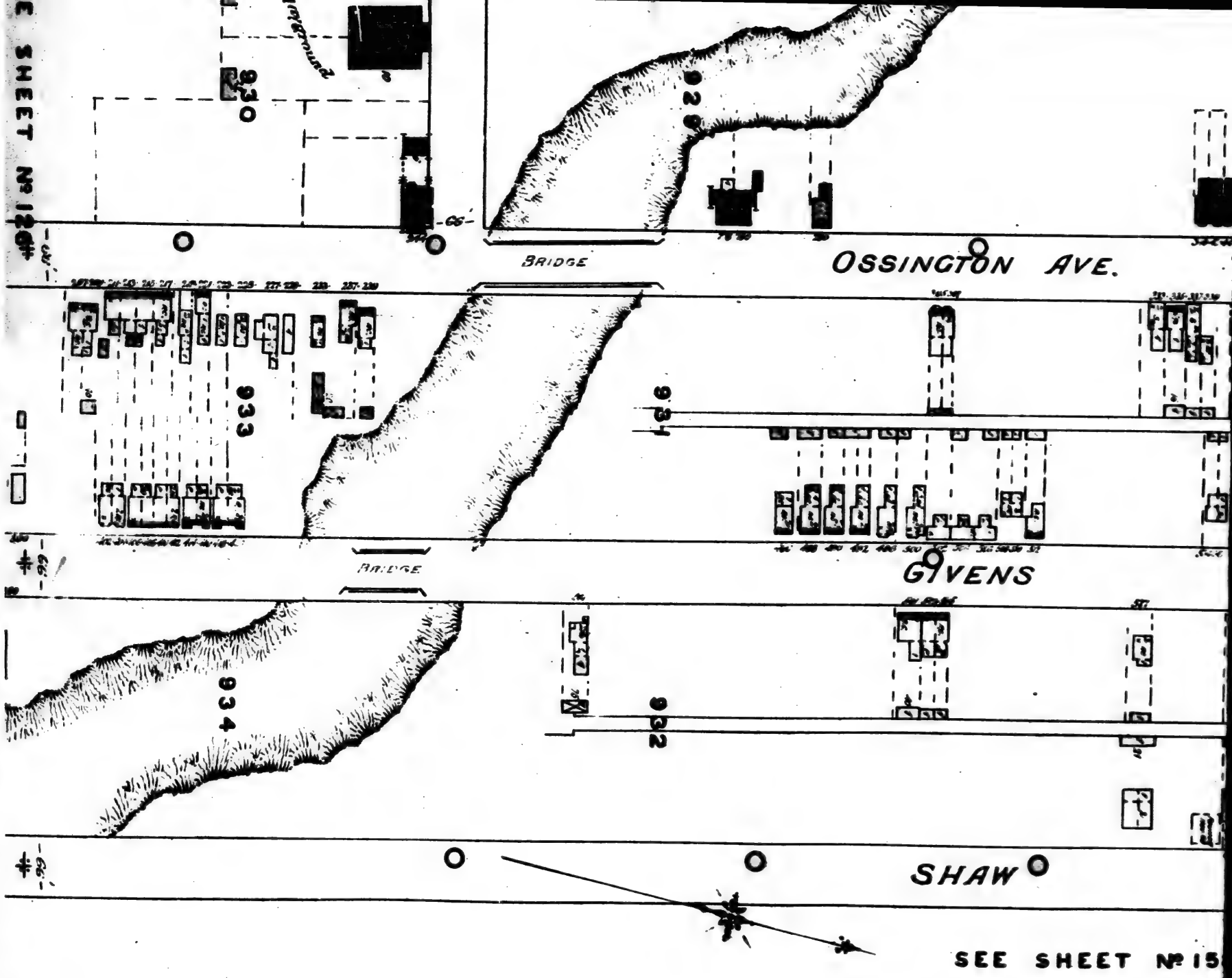
SEE SHEET Nº 12
830
928
BRIDGE
OSSINGTON AVE.
933
931
BRIDGE
GIVENS
934
932
SHAW
SEE SHEET Nº 15

1889

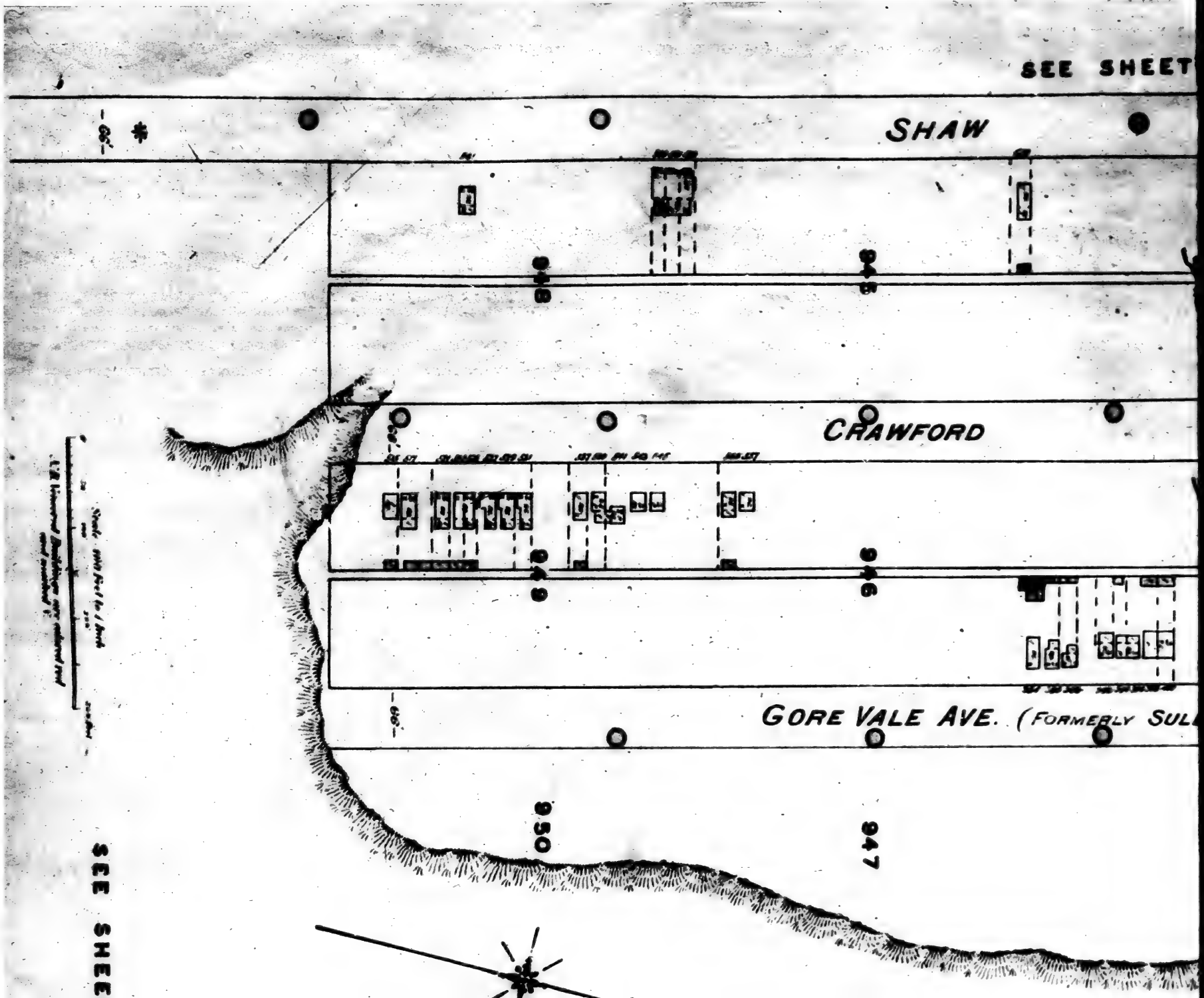
SEE SHEET
SHAW
948
948
CRAWFORD
949
946
GORE VALE AVE. (FORMERLY SULL
950
947
SEE SHEET

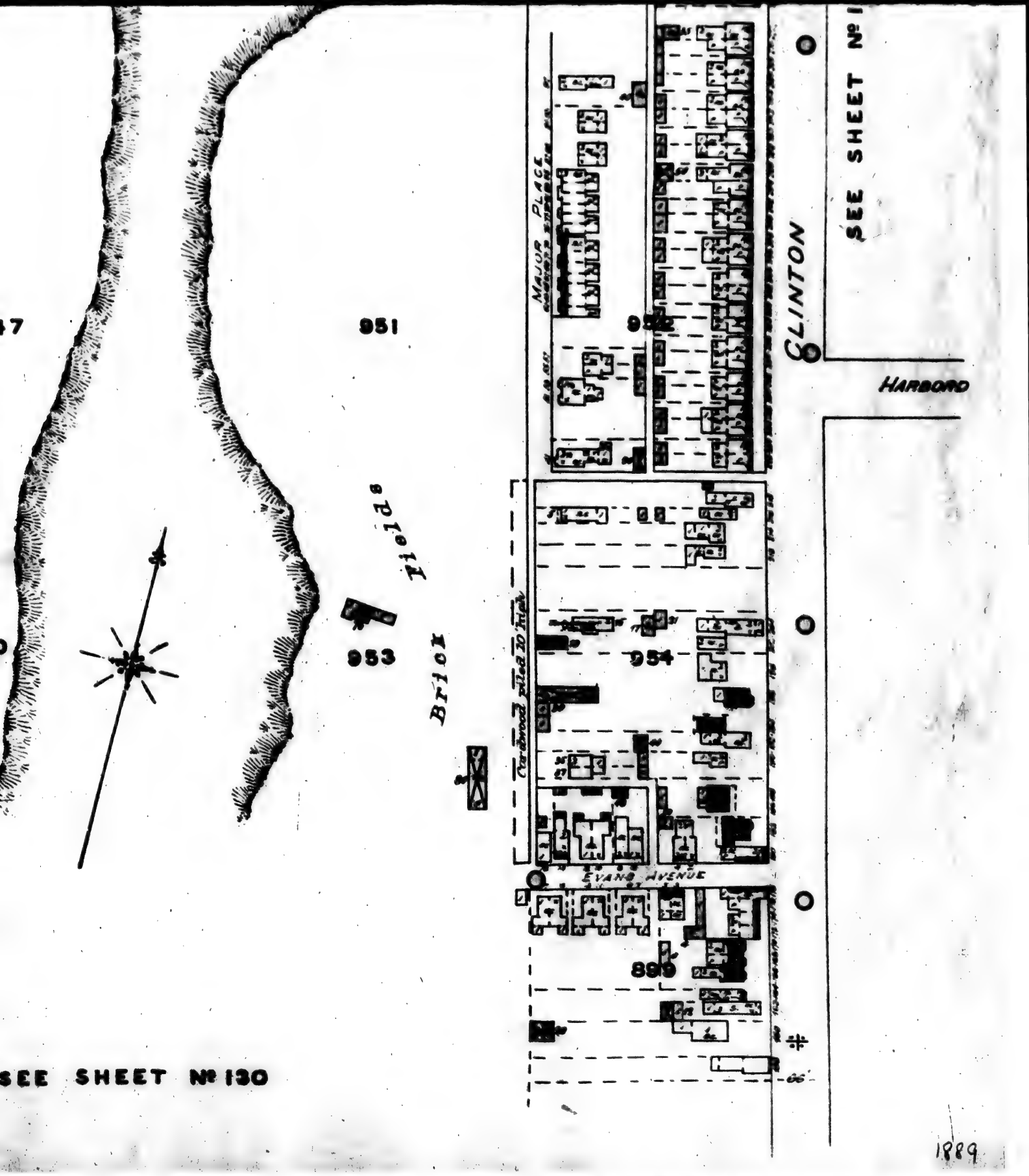
SEE SHEET Nº 130
951
953
954
Brick
Fields
Cordwood piled 10 high
MAJOR PLACE
CLINTON
HARBORD
EVANS AVENUE
SEE SHEET Nº 1
1889

CLINTON SEE
965
MANNING (FORMERLY HO
966
EUCLID (FORMERLY L
967
MUTER
H
H
968
969
970
ST MARY
MEGGARRY
R.C. CHURCH
40'
66'
ULSTER (FO
SEE SHEET
SCHOOL

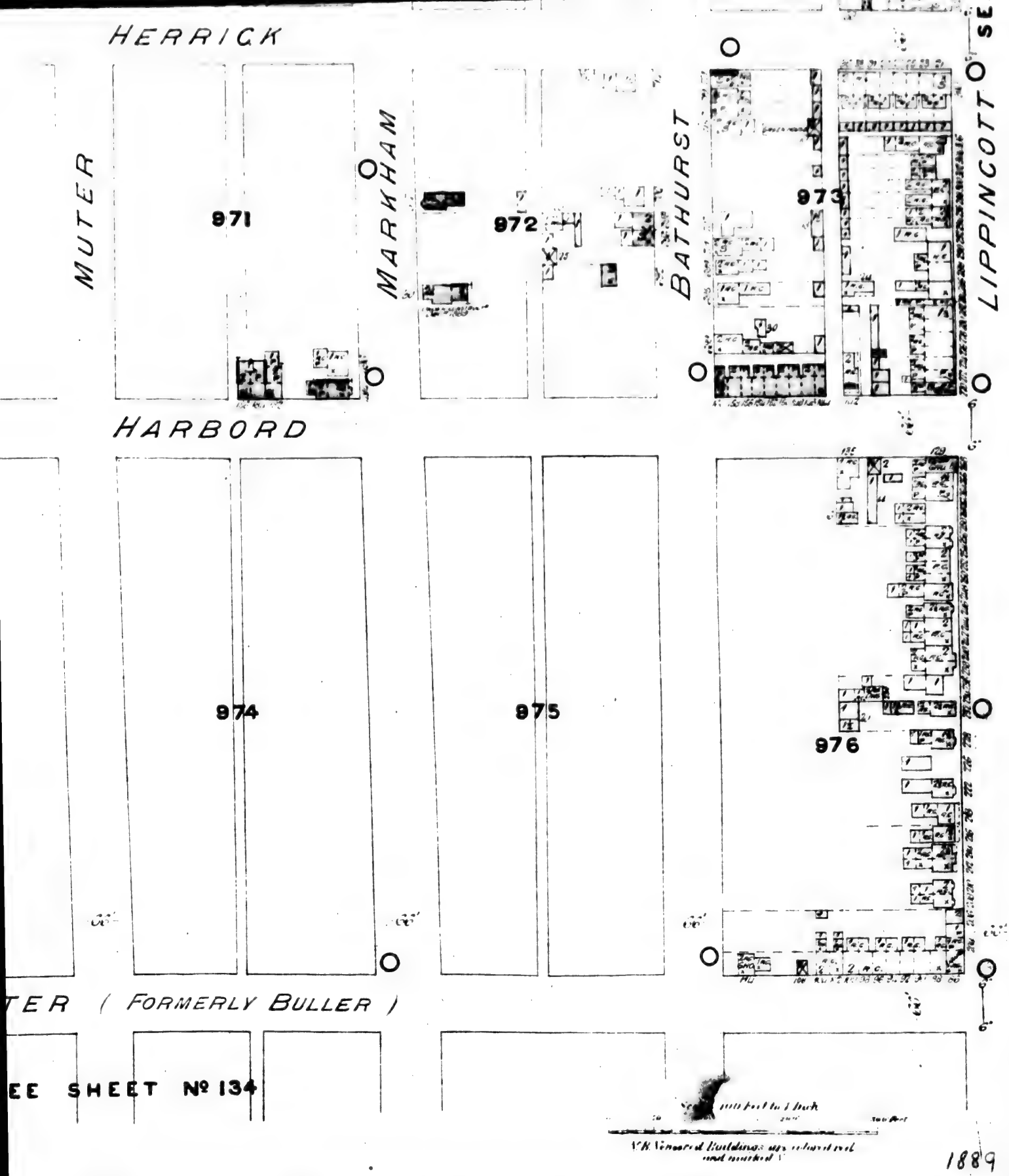
HERRICK
MUTER
MARKHAM
BATHURST
LIPPINGOTT
971
972
973
HARBORD
974
975
976
TER (FORMERLY BULLER)
EE SHEET Nº 134
1889

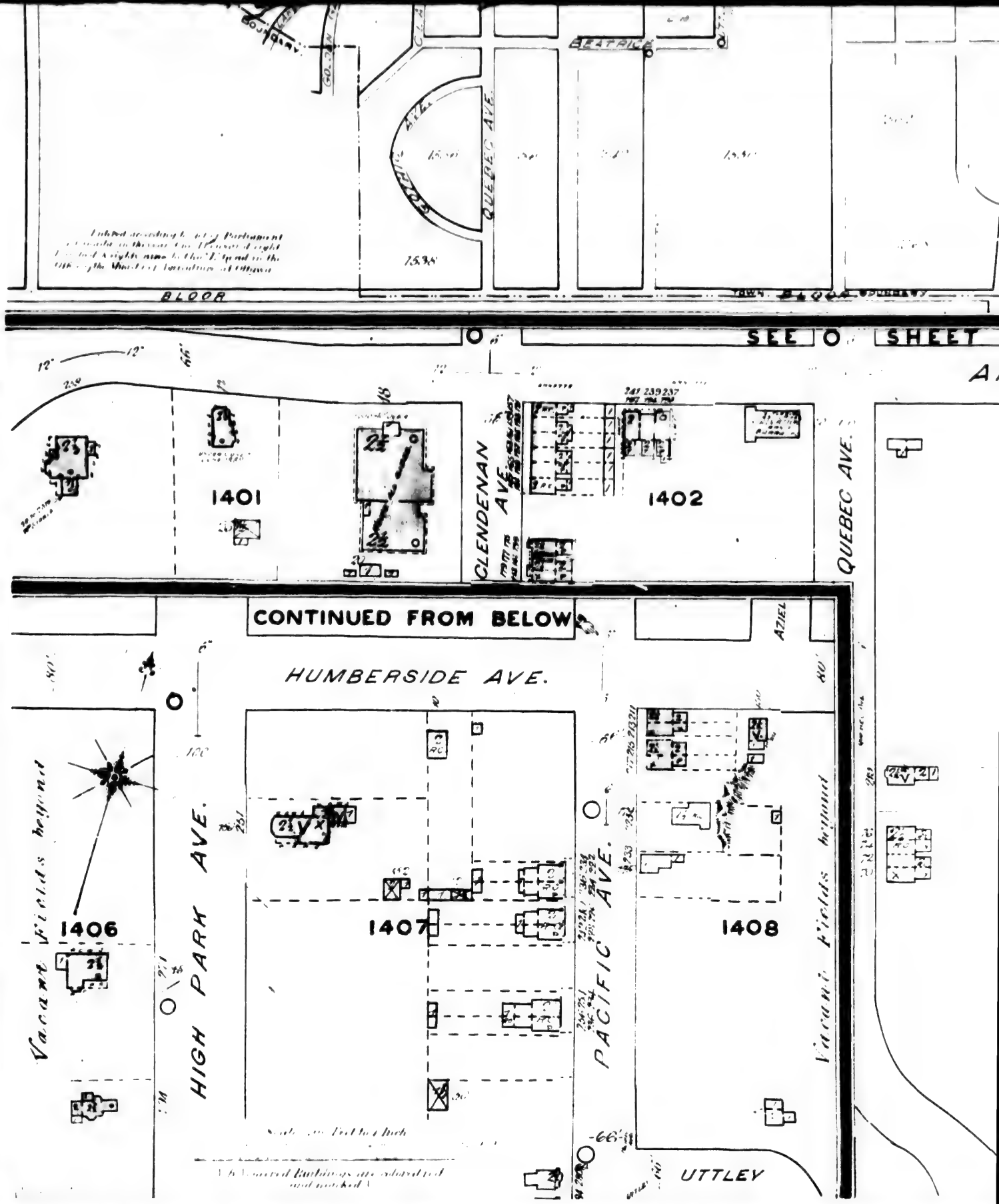
BEATRICE
QUEBEC AVE.
BLOOR
SEE SHEET
1401
1402
CLENDENAN AVE.
QUEBEC AVE.
CONTINUED FROM BELOW
HUMBERSIDE AVE.
AZIEL
Vacant Fields beyond
HIGH PARK AVE.
1406
1407
1408
PACIFIC AVE.
Vacant Fields beyond
UTTLEY

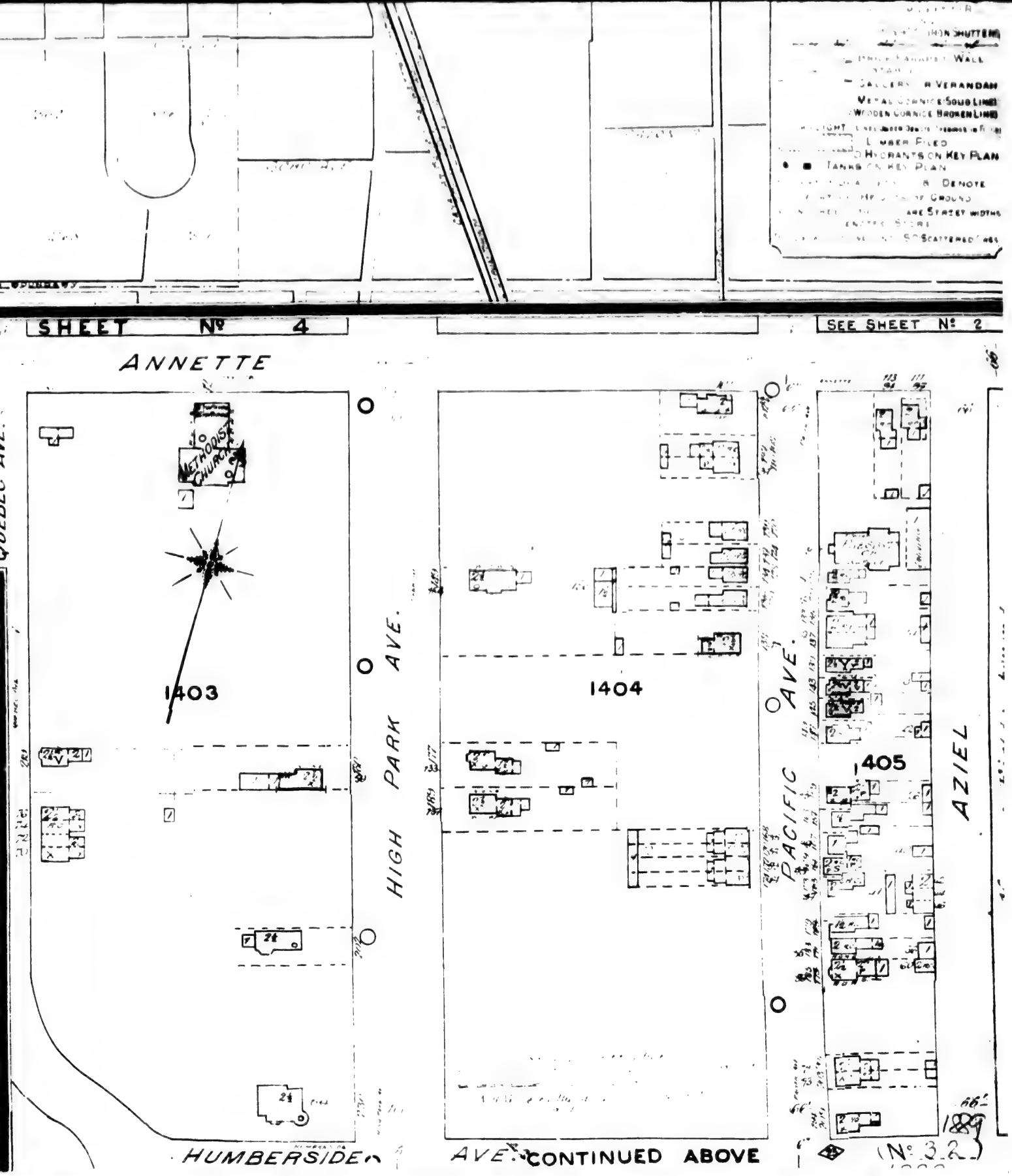
SHEET Nº 4
SEE SHEET Nº 2
ANNETTE
METHODIST CHURCH
1403
HIGH PARK AVE.
1404
PACIFIC AVE.
1405
AZIEL
HUMBERSIDE
AVE.
CONTINUED ABOVE
(Nº 3.2)

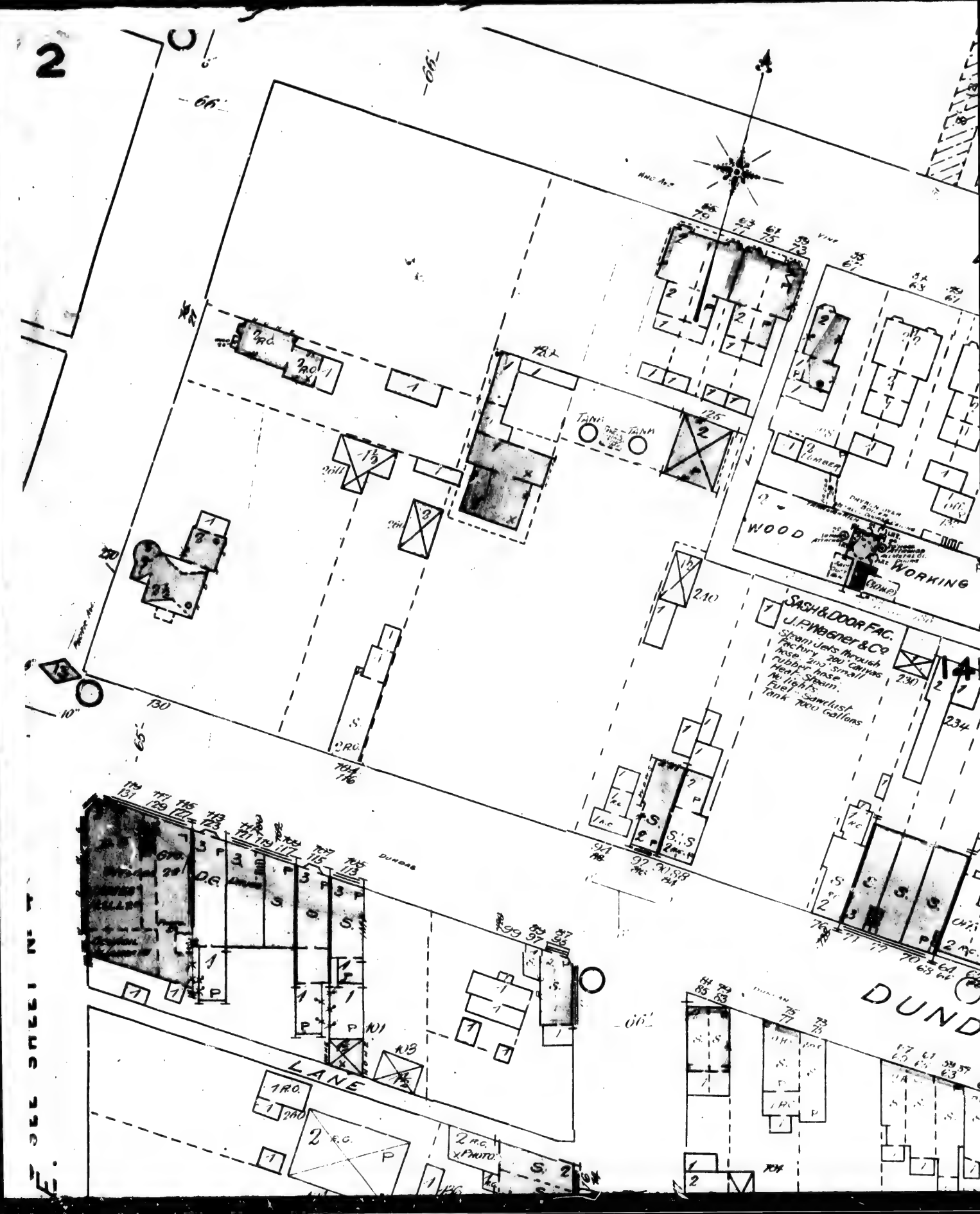
2
WOOD
WORKING
SASH & DOOR FAC.
J. P. Wagner & Co
Steam Uses through
Factory 200' Canvas
hose. 2½" Small
rubber hose.
Heat. Steam.
No lights.
Fuel. Sawdust
Tank 7000 Gallons
DUNDAS
LANE
TANK
COMP.
LUMBER
PHOTO

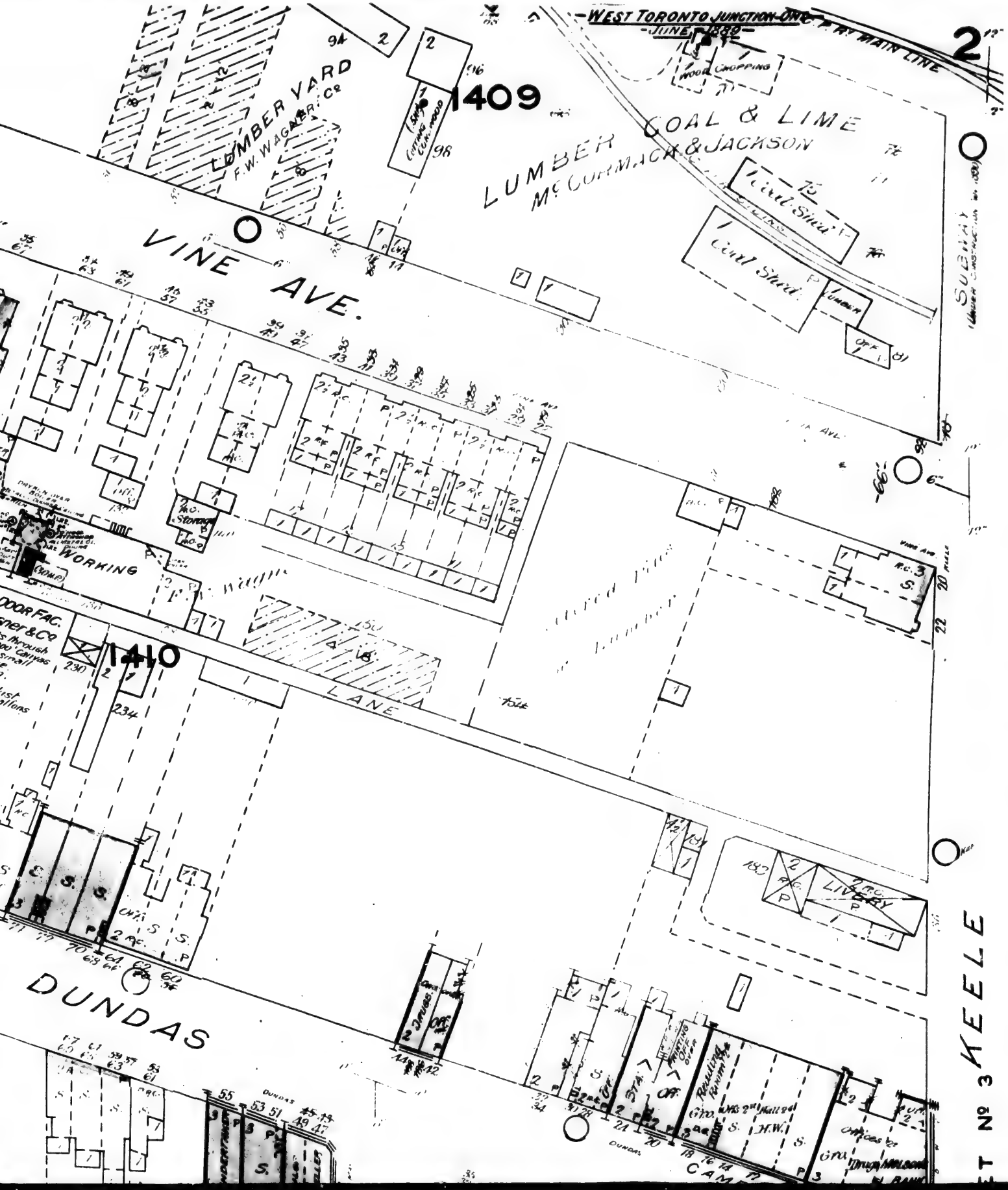
WEST TORONTO JUNCTION ONT.
JUNE 1890
C.P.R. MAIN LINE
2
1409
LUMBER YARD
F.W. WAGNER Co
CUTTING WOOD
WOOD CHOPPING
LUMBER COAL & LIME
McCORMACK & JACKSON
Coal Shed
Coal Shed
VINE AVE.
SUBWAY
Storage
WORKING
1410
LANE
LIVERY
DUNDAS
DUNDAS
KEELE
CAMPBELL

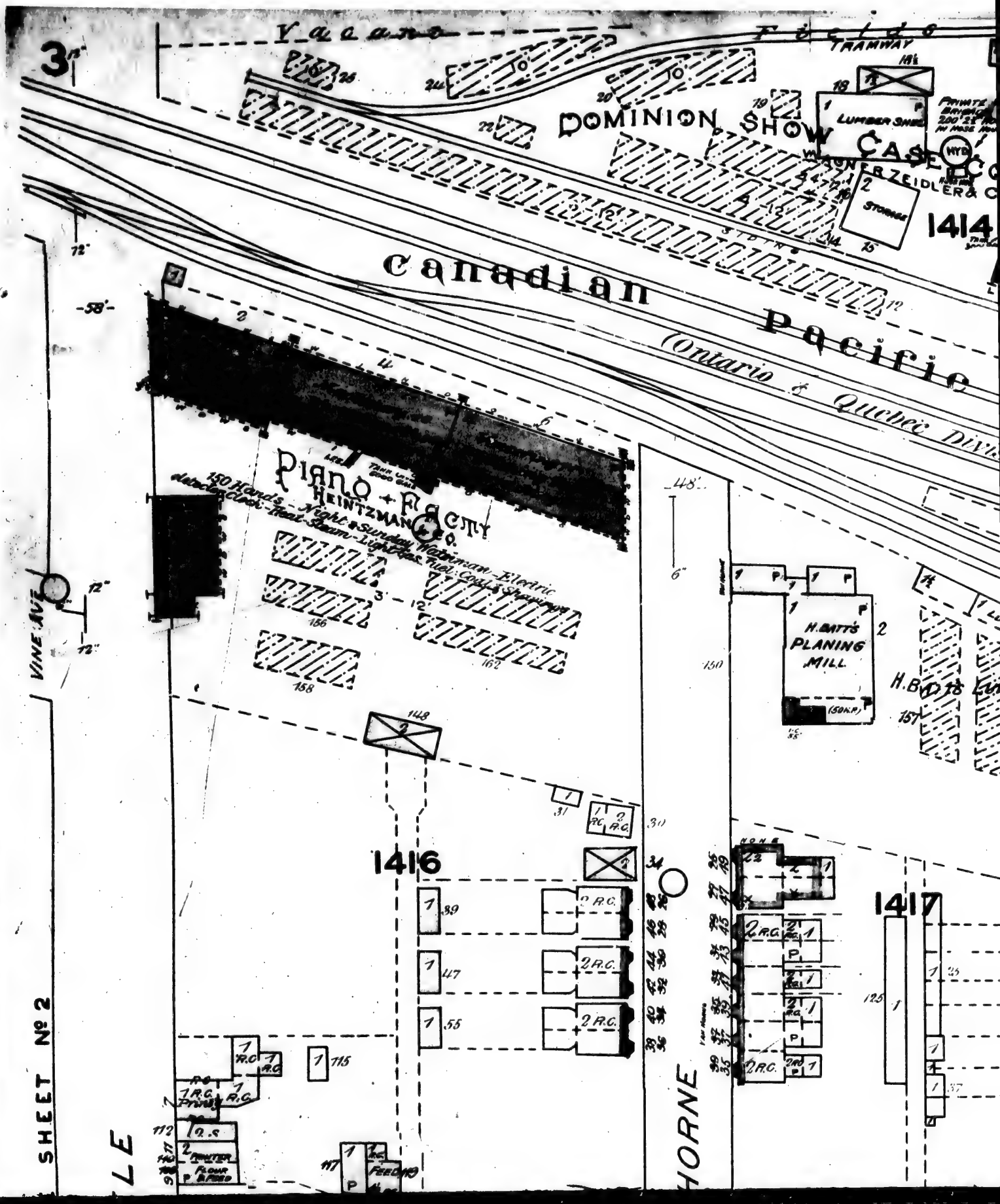
Yaana Fields
TRAMWAY
DOMINION SHOW CASE CO
LUMBER SHED
STORAGE
WONNER ZEIDLER & C
1414
Canadian Pacific
Ontario & Quebec Div.
PIANO + ACTY
HEINTZMAN & CO.
150 Hands - Night & Sunday Watchman - Electric
detachable - Heat - Steam - Light - Gas - Fuel - Coal & Shavings
H. BATT'S PLANING MILL
(50 H.P.)
H.B.
VINE AVE
1416
1417
SHEET No 2
LE
HORNE
FLOUR & FEED
FEEDING

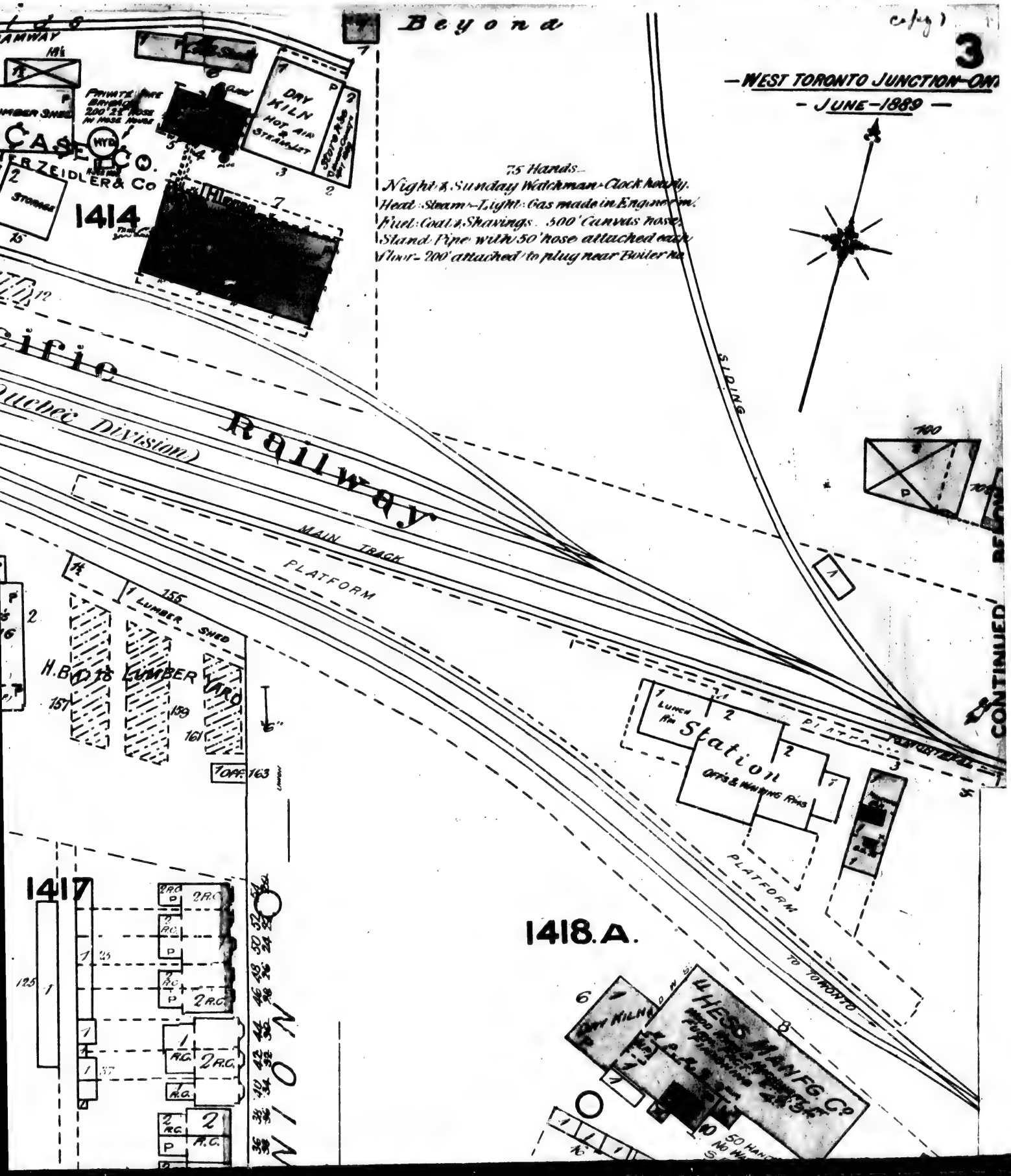
3
WEST TORONTO JUNCTION ONT.
JUNE 1889
Beyond
75 Hands.
Night & Sunday Watchman - Clock hourly.
Heat - Steam - Light - Gas made in Engine room.
Fuel - Coal & Shavings. 500' Canvas hose.
Stand Pipe with 50' hose attached each floor - 200' attached to plug near Boiler no.
DRY KILN
HOT AIR STEAM JET
PRIVATE FIRE BRIGADE 200' 2½" HOSE IN HOSE HOUSE
HYD.
CASE & CO.
R. ZEIDLER & Co
STORAGE
1414
Railway
Quebec Division
MAIN TRACK
PLATFORM
SPRING
CONTINUED
LUMBER SHED
H. BOLTON LUMBER YARD
155
157
159
161
OFF. 163
Station
OFFS & WAITING ROOMS
LUNCH RM
PLATFORM
TO TORONTO
1417
1418.A.
HESS MANFG. Co
DRY KILN
50 HANDS
NO WATCHMAN

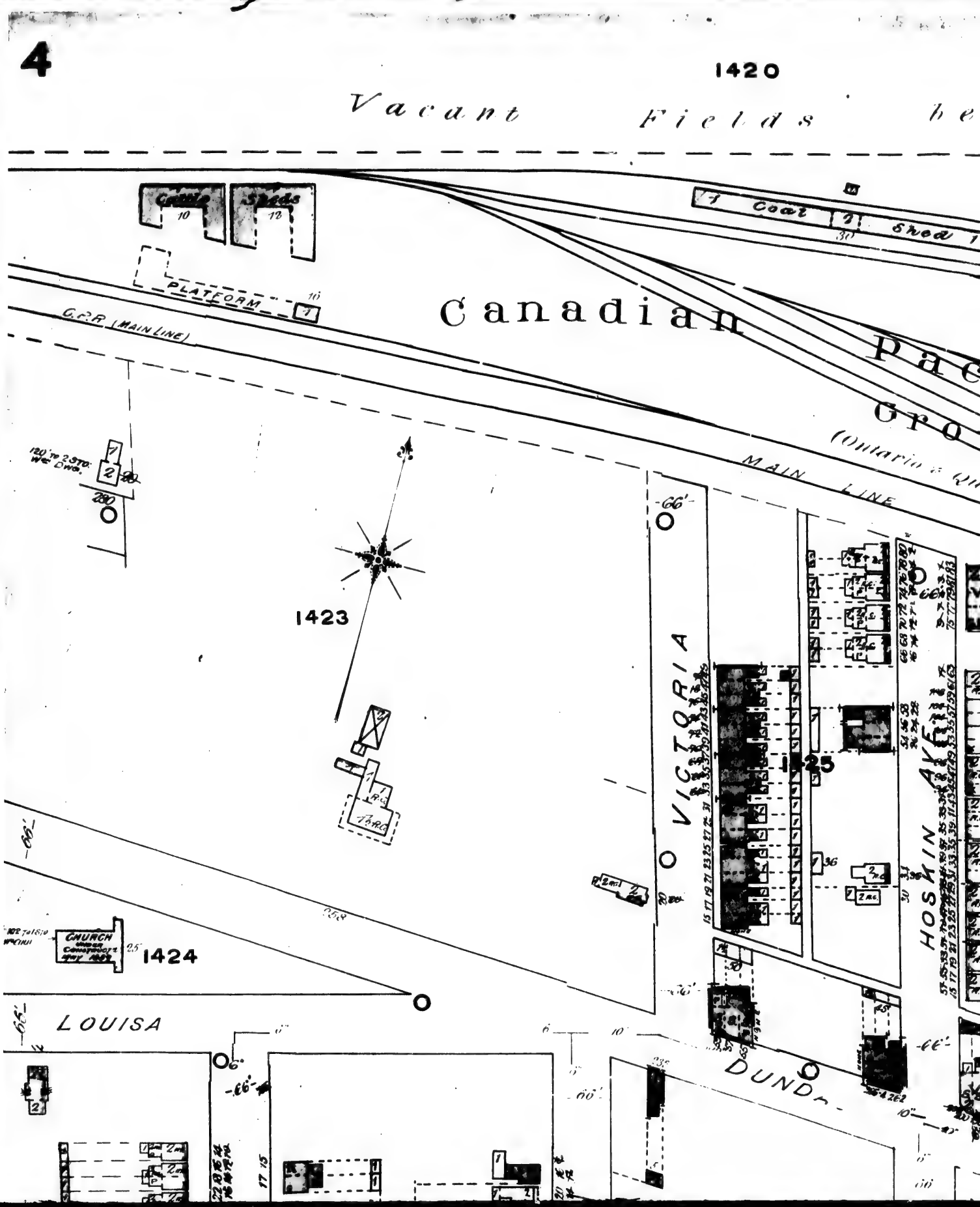
1420
Vacant Fields
Cattle Sheds
Coal
Shed
PLATFORM
Canadian Pac
Gro
C.P.R. (MAIN LINE)
MAIN LINE
1423
VICTORIA
HOSKIN AVE
1425
CHURCH
1424
LOUISA
DUND

—WEST TORONTO JUNCTION—ONT.

—JUNE—1889—

beyond

ARGYLE

WEST TORONTO ST.

Shed 1

1422

Pacific Grounds Railway.

(Ontario & Quebec Division)

LINE

TURN TABLE

B. & M.

TANK

Scale 100 Feet to 1 Inch

0' 50' 100' 200' 300'

Veneered Buildings are colored red and marked V.

HOSKIN AVE.

McMURRAY AVE.

1426

1427

VINE AVE

1428

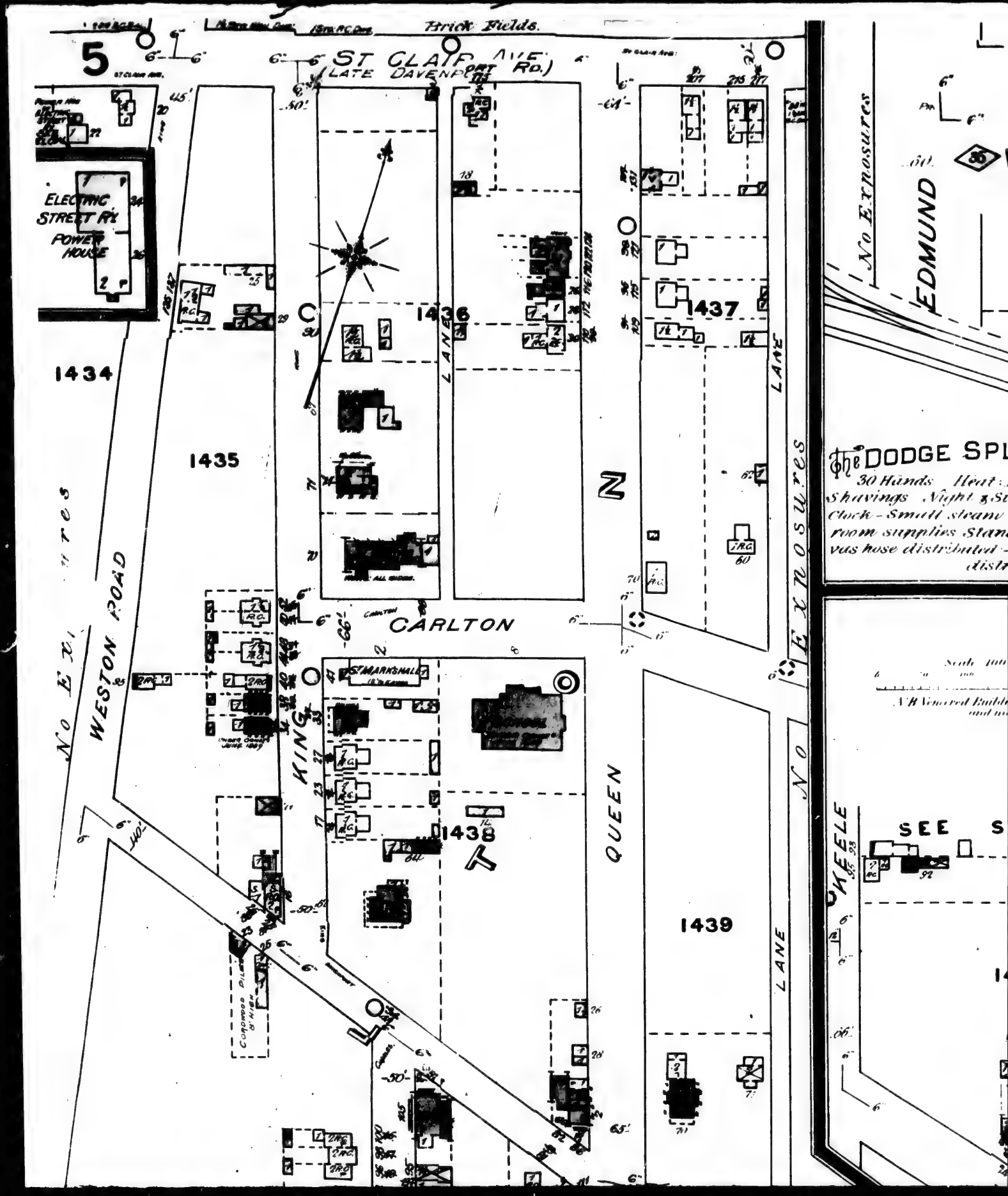
Brick Fields.
5
ST CLAIR AVE.
(LATE DAVENPORT RD.)
ELECTRIC STREET RY POWER HOUSE
1434
1435
1436
1437
1438
1439
LANE
CARLTON
KING
QUEEN
WESTON ROAD
No Exposures
EDMUND
ST. MARKS HALL
SEE
KEELE

CONTINUED FROM BELOW

WEST TORONTO JUNCTION - ONT.
JUNE - 1889

PELHAM AVE.

EDMUND ST.

Machinery
Machinery & Workshop
Pulley Shop & Storeroom

1453

DRY KILN (Hot Air)

LUMBER

TRAMWAY

SIDING

Canadian Pacific Railway (O & Q. Div.)

MAIN LINE

SIDING

SASH & FRAME

SCALE 50 FT = 1 INCH

DODGE SPLIT PULLEY Co

30 Hands Heat: Hot air Fuel: Coal & wings Night & Sunday Watchman & k - Small steam Fire Pump in Boiler m supplies Stand pipes - 300 feet Can hose distributed - Barrels and Pails distributed

No Exposures

Scale 100 Feet to 1 Inch

N.B. Numbered Buildings are coloured red and marked N

SEE SHEET No 3

WILSON AVE.

UNION AVE.

DUNDAS

WESTERN AVE.

SEE SHEET No 3

1454

1455

1456

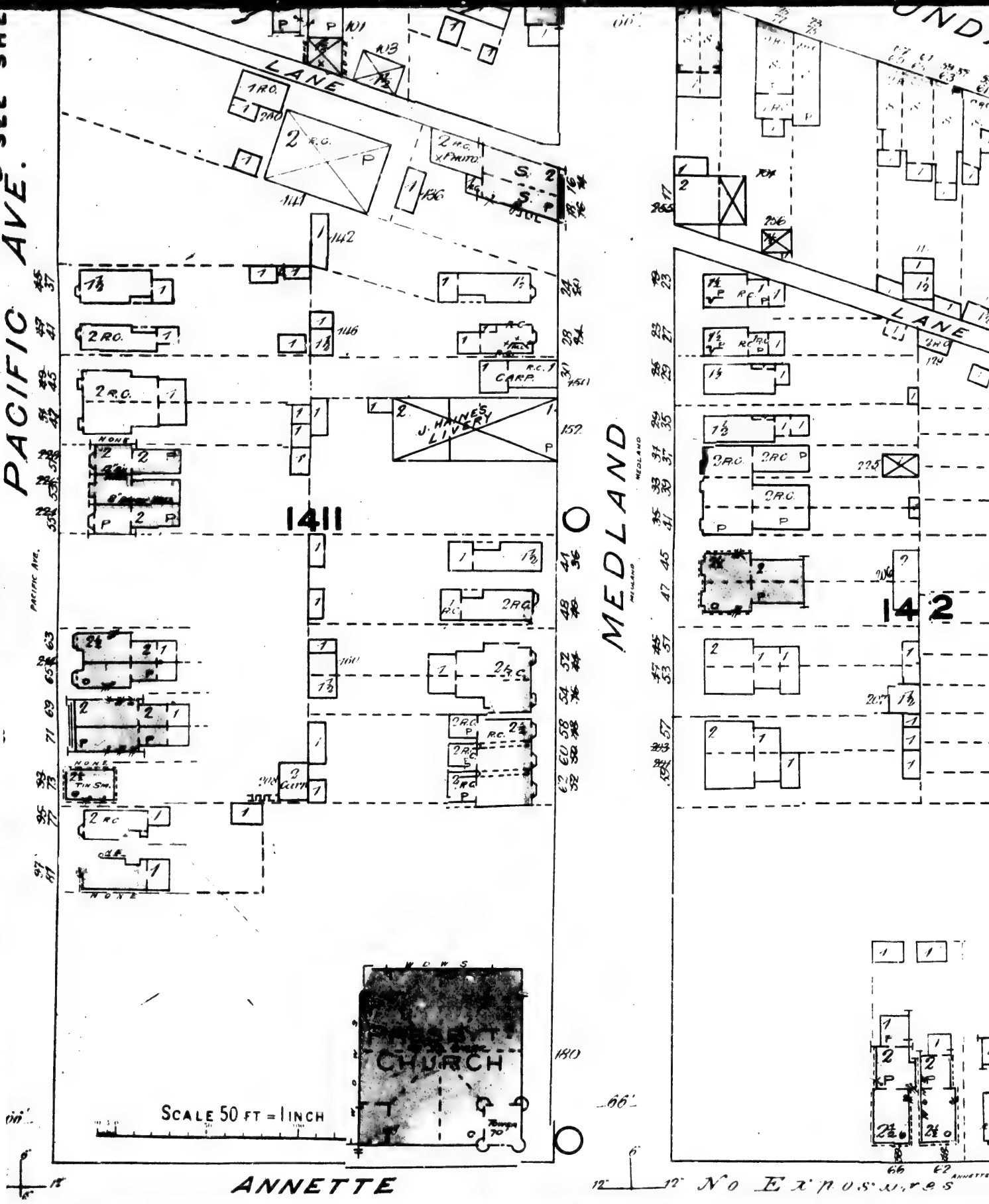
PACIFIC AVE.
LANE
MEDLAND
1411
142
J. HAINES' LIVERY
CARP.
PRESBYT. CHURCH
SCALE 50 FT = 1 INCH
ANNETTE
No Exposures

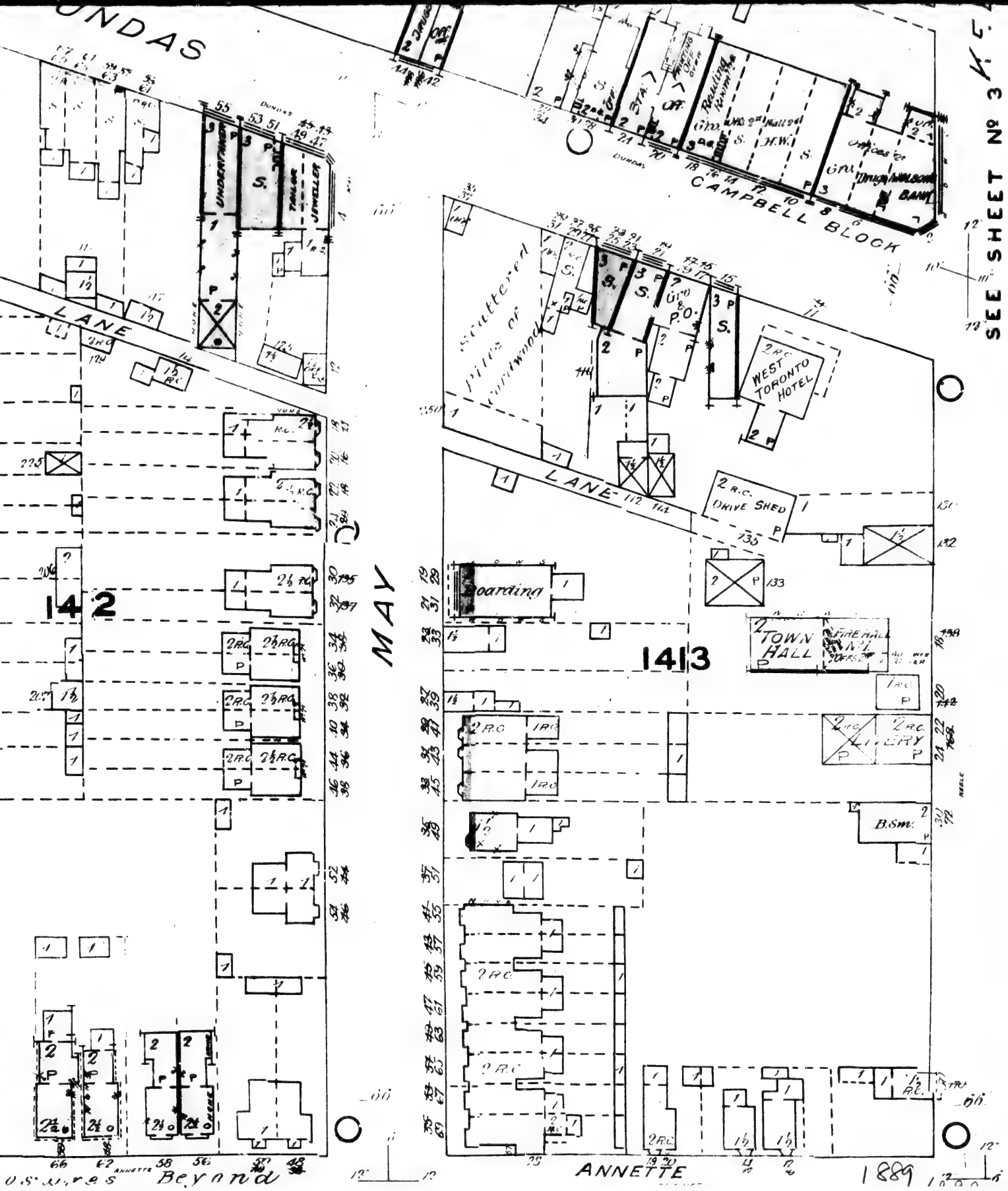
UNDAS
CAMPBELL BLOCK
SEE SHEET No 3
LANE
UNDERTAKER
TAILOR
JEWELLER
Scattered piles of sawdust
P.O.
WEST TORONTO HOTEL
2 R.C. DRIVE SHED
Boarding
TOWN HALL
FIRE HALL No 1
LIVERY
B.Sm.
142
143
MAY
ANNETTE
Beyond
1889

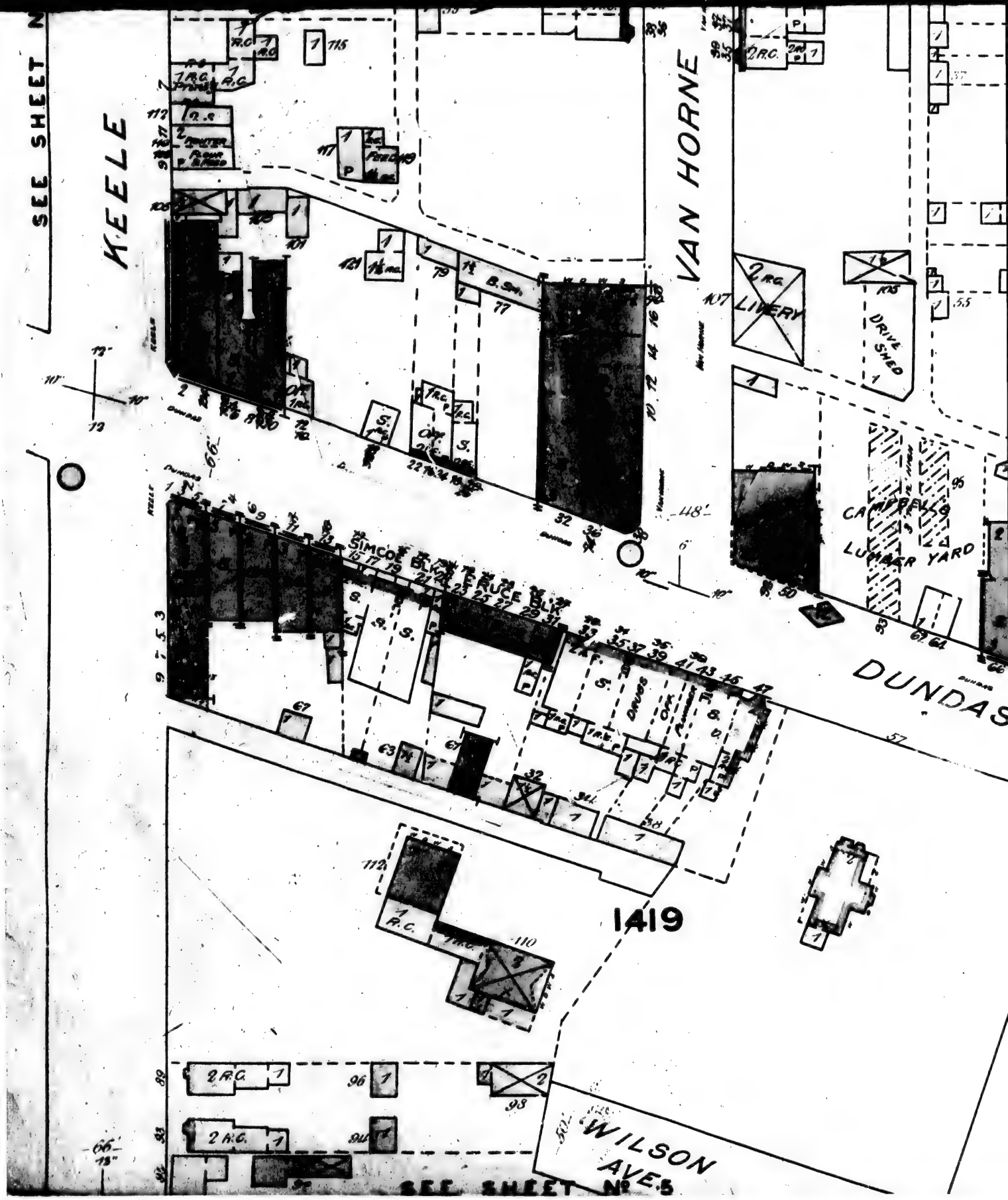
SEE SHEET N
KEELE
VAN HORNE
LIVERY
DRIVE SHED
CAMPBELL'S LUMBER YARD
SIMCOE BLK
BRUCE BLK
DUNDAS
1419
WILSON AVE.
SEE SHEET No 5

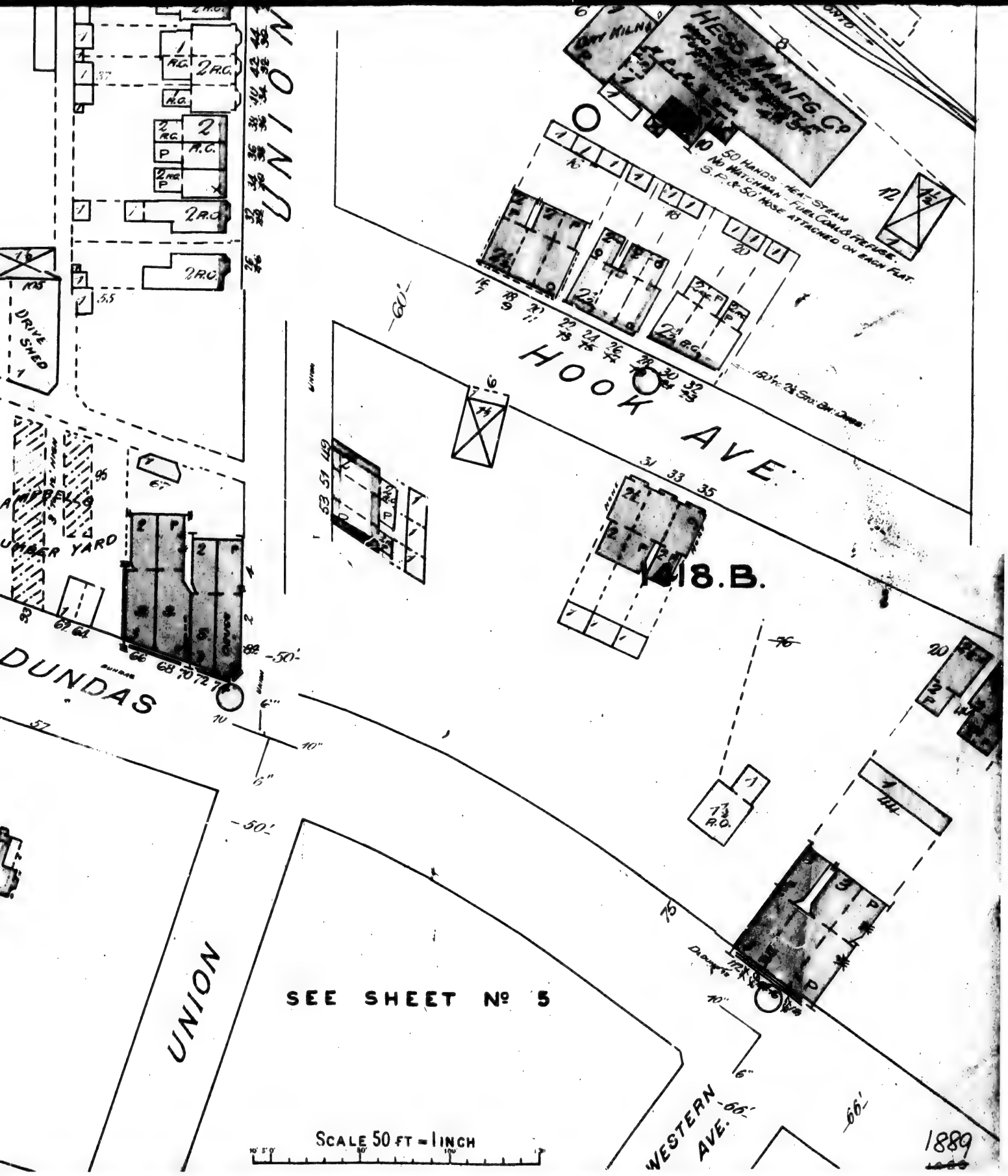
HESS MANFG. CO
DRY KILNS
50 HANDS HEA-STEAM
NO WATCHMAN - FUEL COALS & REFUSE.
S.P. & 50' HOSE ATTACHED ON EACH FLAT.
HOOK AVE.
UNION
DRIVE SHED
LUMBER YARD
DUNDAS
UNION
SEE SHEET Nº 5
WESTERN AVE.
SCALE 50 FT = 1 INCH
1889
18.B.

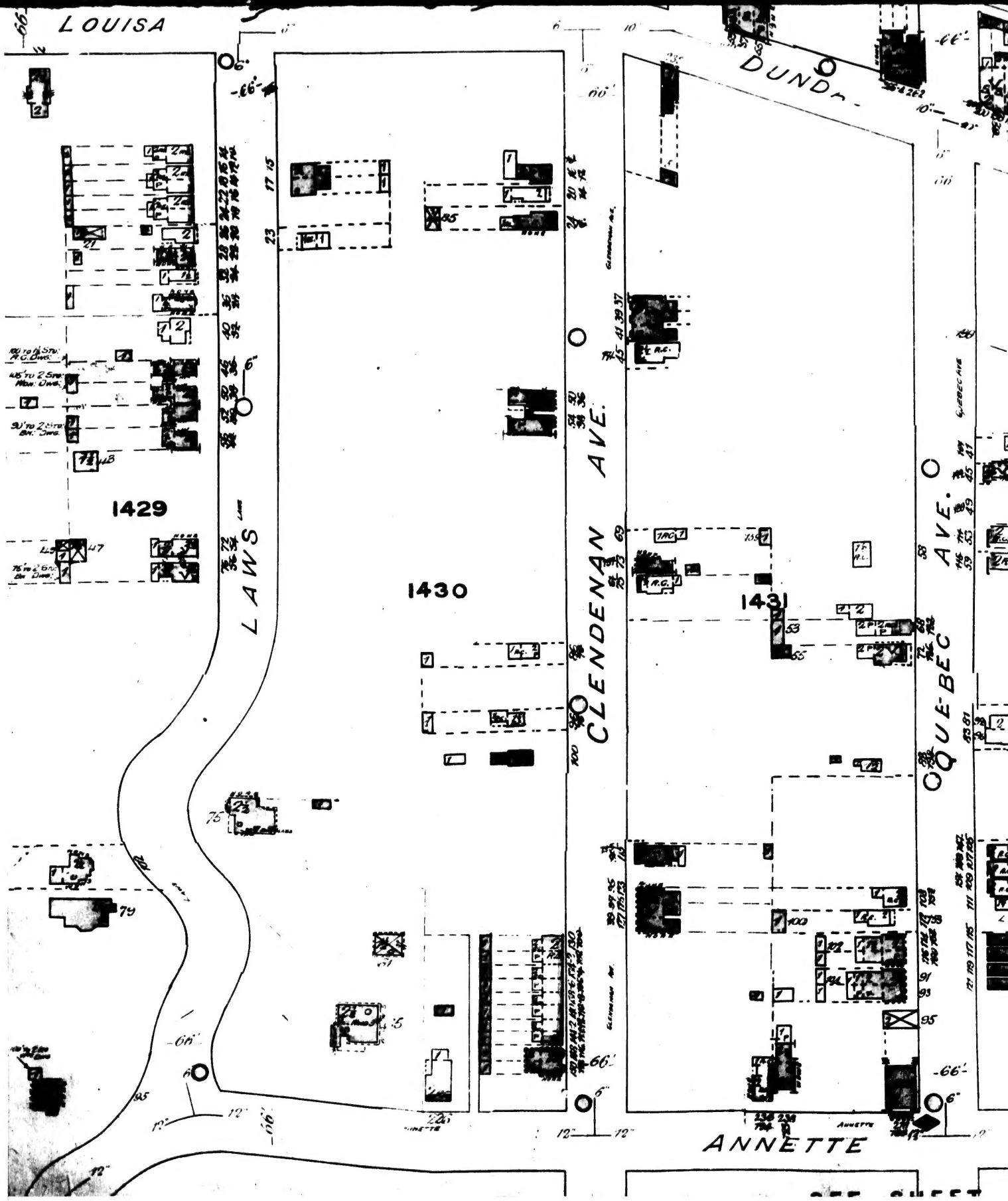
LOUISA
DUNDAS
LAWS
CLENDENAN AVE.
QUEBEC AVE.
ANNETTE
1429
1430
1431

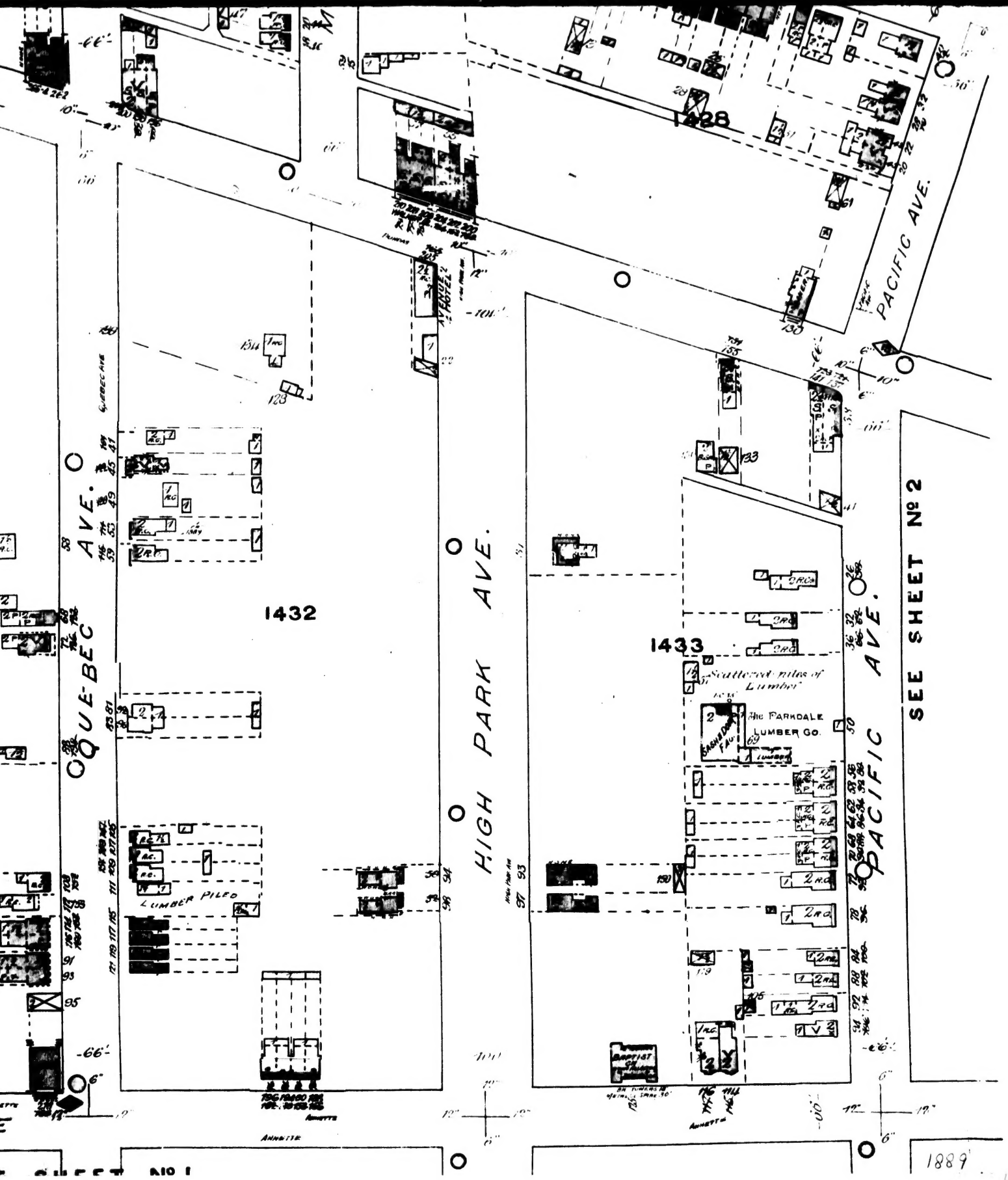
1428
PACIFIC AVE.
QUEBEC AVE.
1432
HIGH PARK AVE.
1433
Scattered piles of Lumber
The PARKDALE LUMBER CO.
PACIFIC AVE.
SEE SHEET No 2
LUMBER PILED
BAPTIST CH.
ANNETTE
1889

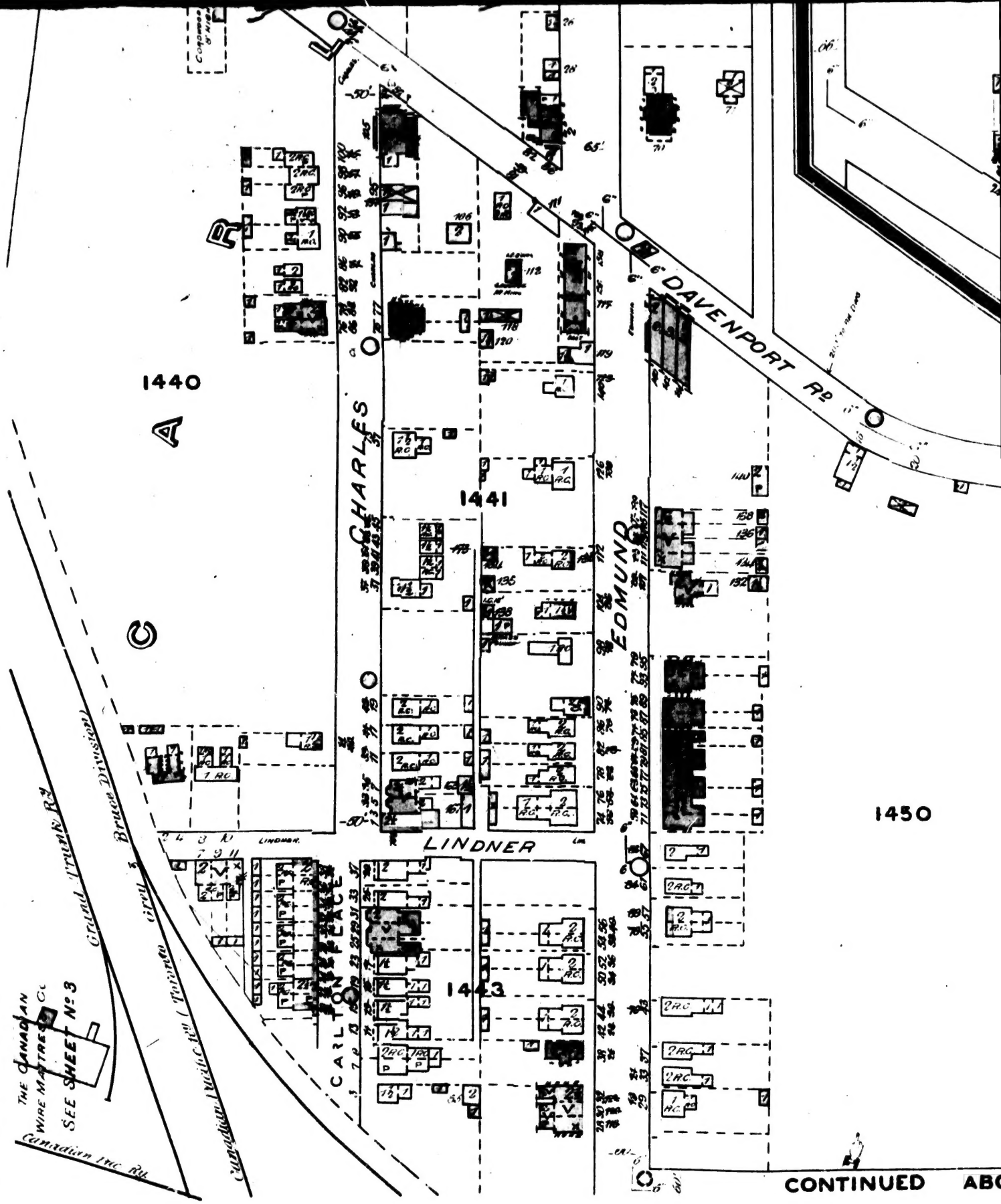
DAVENPORT Rd
CHARLES
EDMUND
LINDNER
CARLTON PLACE
1440
1441
1443
1450
Grand Trunk Rd
Grand Trunk Rd Bruce Division
Canadian Pacific Rd (Toronto)
Canadian Inc Rd
THE CANADIAN WIRE MATTRESS Co
SEE SHEET No 3
CONTINUED

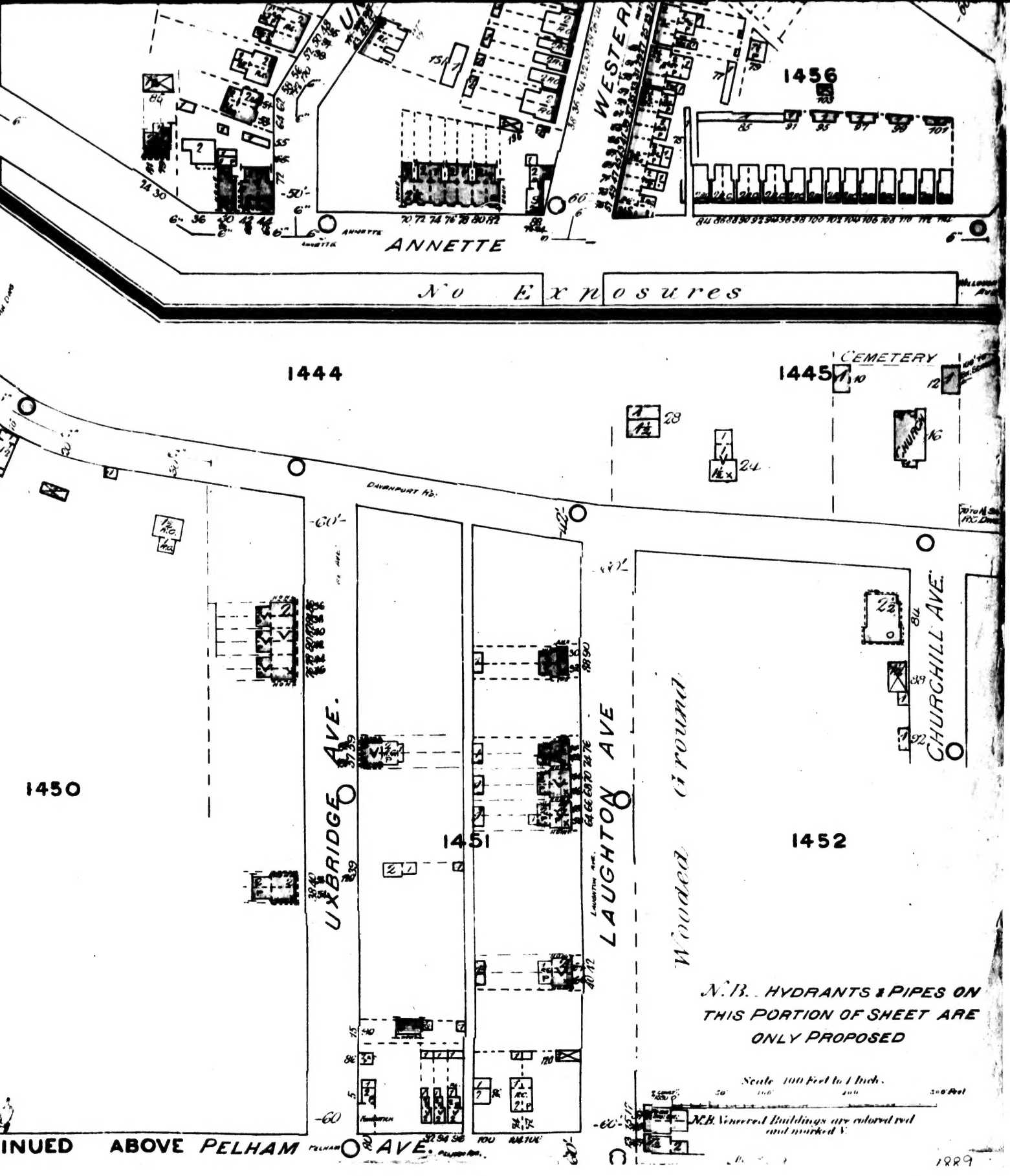
1456
WESTERN
ANNETTE
No Exposures
1444
1445
CEMETERY
CHURCH
DAVENPORT RD.
UXBRIDGE AVE.
LAUGHTON AVE
CHURCHILL AVE.
1450
1451
1452
Wooded Ground
N.B. HYDRANTS & PIPES ON THIS PORTION OF SHEET ARE ONLY PROPOSED
Scale 100 Feet to 1 Inch.
N.B. Veneered Buildings are colored red and marked V.
INUED ABOVE PELHAM AVE.
1889